














SCHEDULE C > STREET NETWORK

LEGEND

- | | | | |
|---|--|---|--|
|  | arterials (width to be consistent with region of york official plan) |  | mews (15-17 m) or local streets (see Policy 4.3.16) |
|  | minor arterial (33 m) |  | colossus drive overpass corridor protection area (see policy 4.3.10) |
|  | major collectors (28-33 m) |  | major parks and open spaces |
|  | special collector (33 m) |  | see policy 4.3.2 |
|  | minor collectors (23-26 m) |  | see policy 4.3.17 |
|  | local streets (20-22 m) |  | see policy 6.3.2 |
| | |  | see policy 4.3.20 |



Planned Street Network

LOCATION:
Part of Lot 5, Concession 5



Attachment

DATE:
February 8, 2022

3