

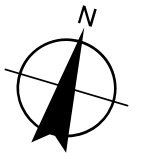
## CONTEXT MAP


**Subject Lands**


CITY OF MARKHAM

CENTRE STREET

YONGE STREET



 Subject Lands

 Heritage District

## Location Map

**LOCATION:**  
10 Mill Street  
Part of Lot 31, Concession 1



## Attachment

**RELATED FILE:**  
DA.20.004  
**DATE:**  
January 19, 2022

**1**