










-  150m Polling
-  Subject Lands
-  A, Agricultural
-  C4, Neighbourhood Commercial Zone
-  OS1, Open Space Conservation Zone
-  OS2, Open Space Park Zone
-  RD2, Residential Detached Zone Two
-  RD3, Residential Detached Zone Three
-  RT1, Residential Townhouse Zone

Context and Location Map

LOCATION: Part of Lot 25, Concession 6
10699 and 10733 Pine Valley Drive

APPLICANT:
Prima Vista Estates Inc.



Attachment

FILE:
DA.14.090

DATE:
October 5, 2021

1