

Context Location Map

LOCATION:

Part of Lots 2 & 3, Concession 9

APPLICANT:

Catholic Cemeteries & Funeral Services
- Archdiocese of Toronto

Document Path: N:\GIS_Archive\Attachments\OP\OP.18.015\OP.18.015_PH_ContextLocationMap.mxd



Attachment

FILES:

OP.18.015, Z.18.024

RELATED FILE:

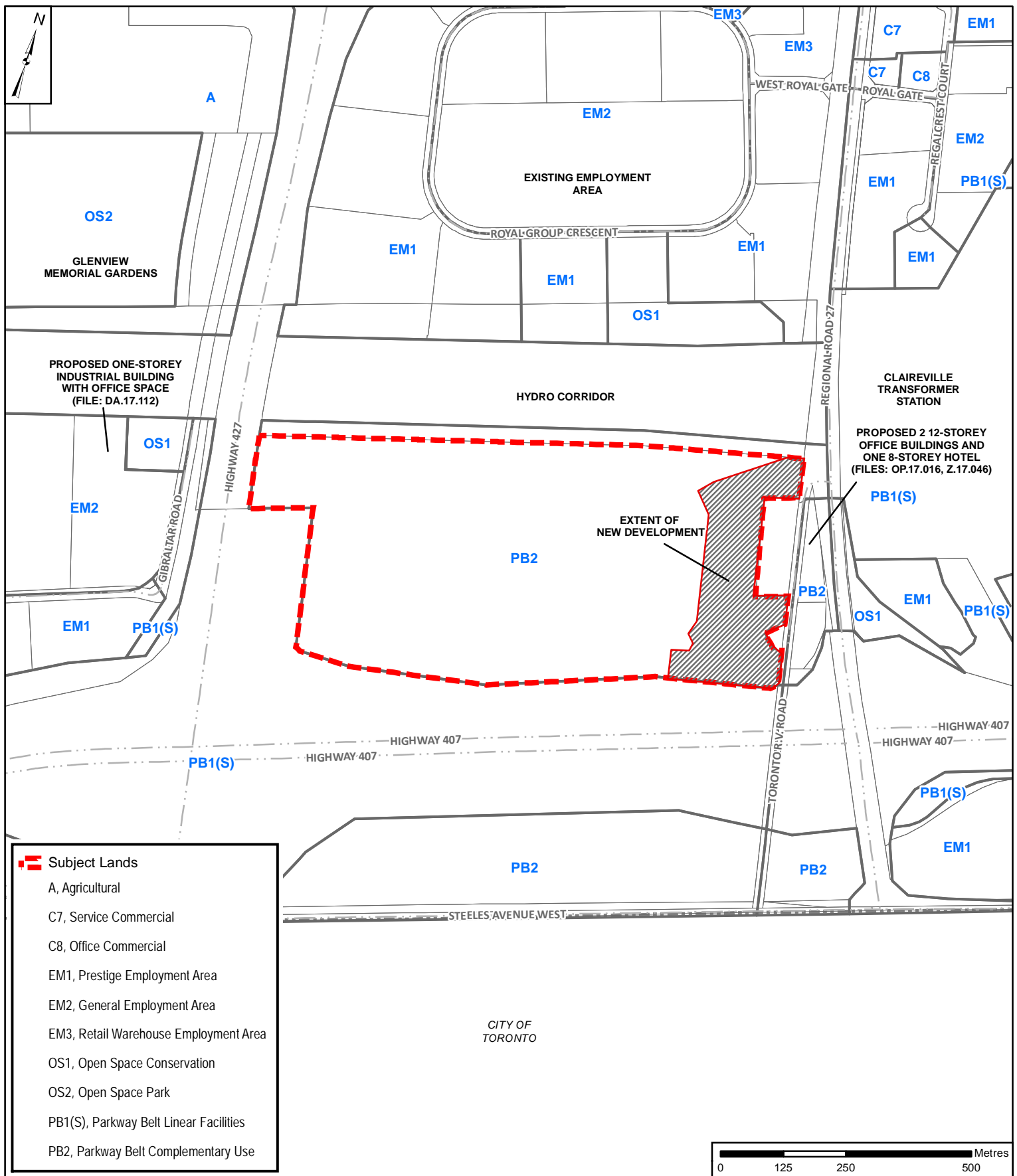
DA.18.062

DATE:

December 5, 2018

Printed on: 10/3/2018

1



Location Map

LOCATION:

Part of Lots 2 & 3, Concession 9

APPLICANT:

Catholic Cemeteries & Funeral Services
- Archdiocese of Toronto



Attachment

FILES:

OP.18.015, Z.18.024

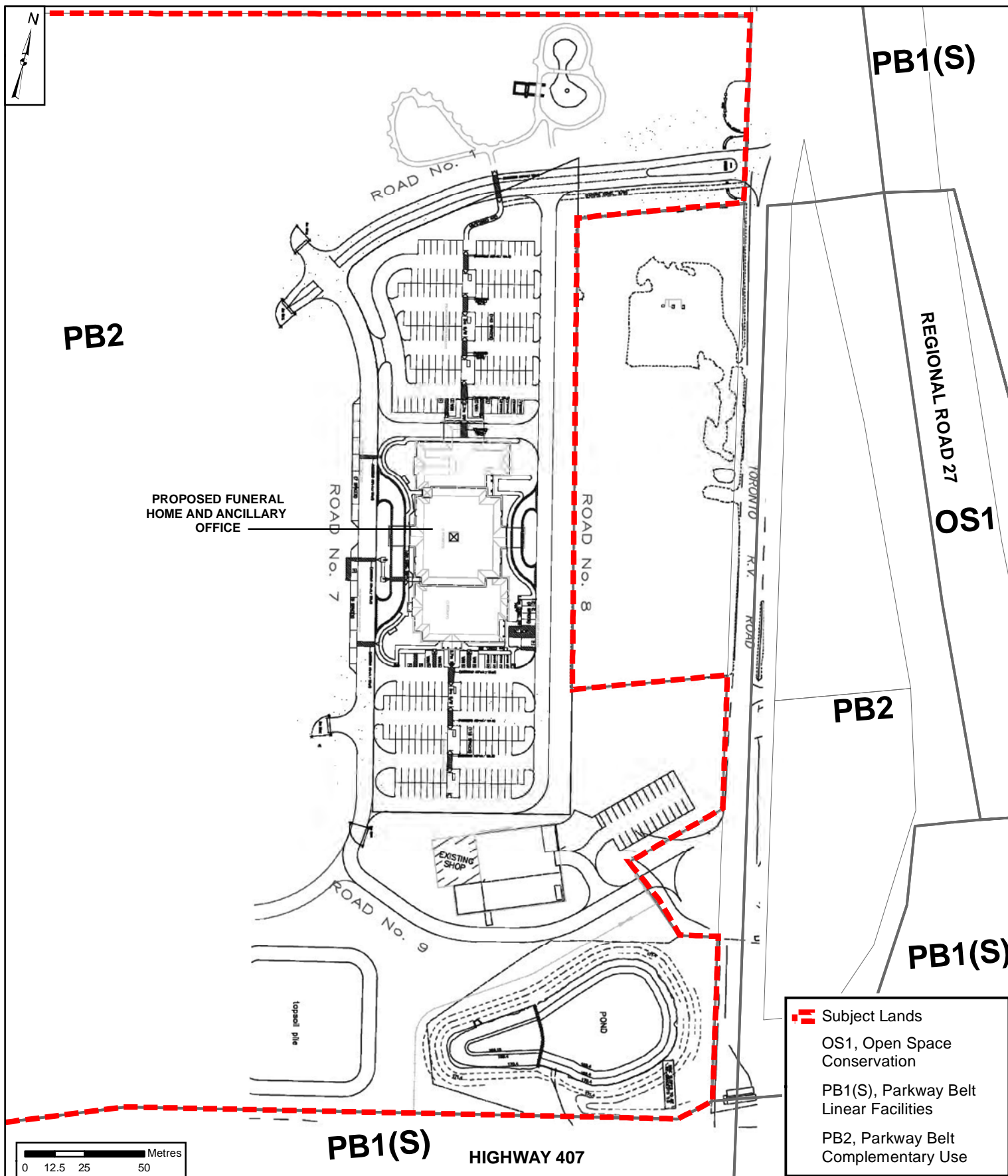
RELATED FILE:

DA.18.062

DATE:

December 5, 2018

Printed on: 10/19/2018



Site Plan and Zoning

LOCATION:

Part of Lots 2 & 3, Concession 9

APPLICANT:

Catholic Cemeteries & Funeral Services
- Archdiocese of Toronto

Document Path: N:\GIS_Archive\Attachments\OP\OP.18.015\OP.18.015_PH_SitePlanUpdate.mxd



Attachment

FILES:

OP.18.015, Z.18.024

RELATED FILE:

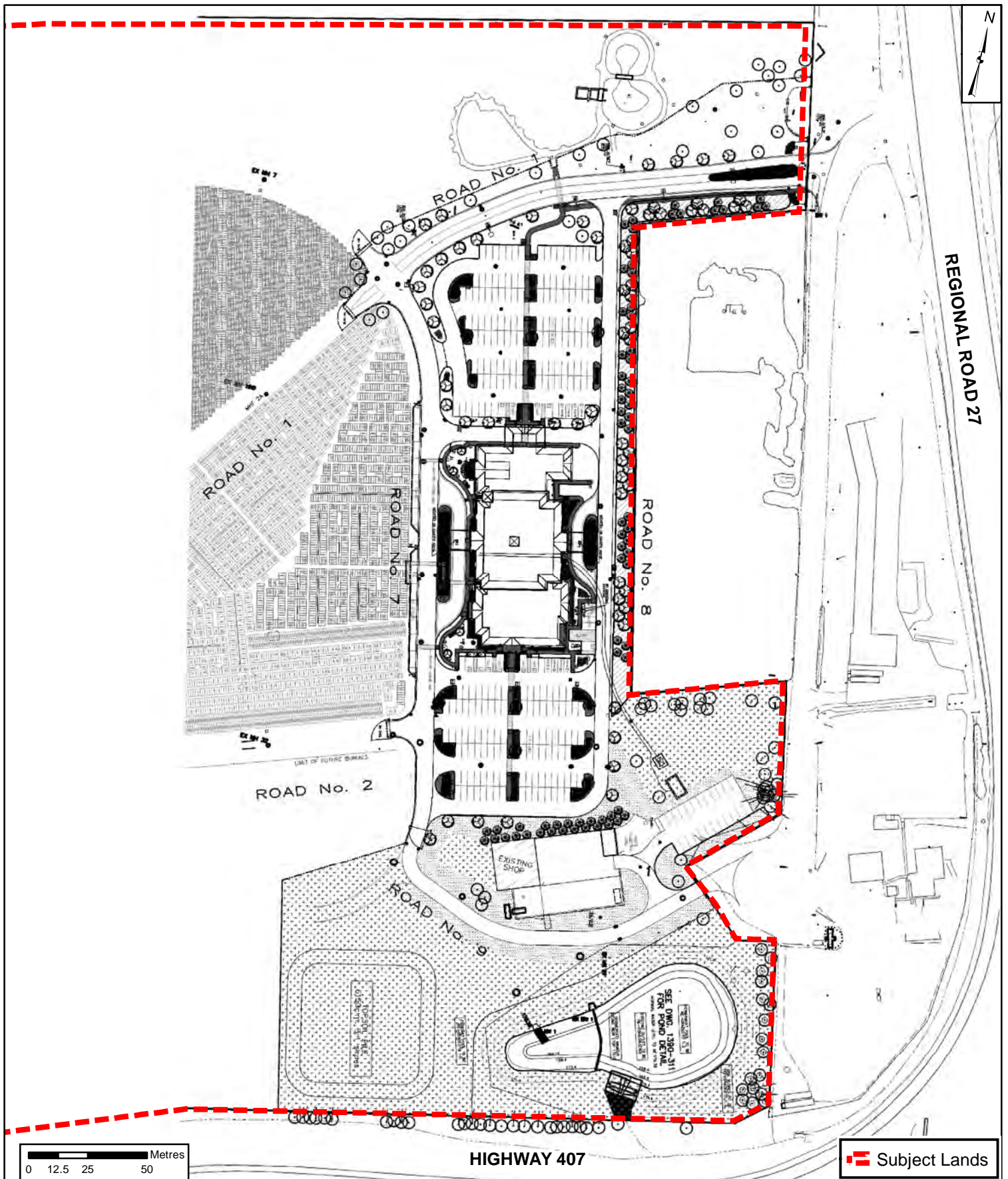
DA.18.062

DATE:

December 5, 2018

Printed on: 10/19/2018

3



Landscape Plan

LOCATION:

Part of Lots 2 & 3, Concession 9

APPLICANT:

Catholic Cemeteries & Funeral Services
- Archdiocese of Toronto

Document Path: N:\GIS_Archive\Attachments\OP\OP.18.015\OP.18.015_PH_LandscapePlanUpdate.mxd



Attachment

FILES:

OP.18.015, Z.18.024

RELATED FILE:

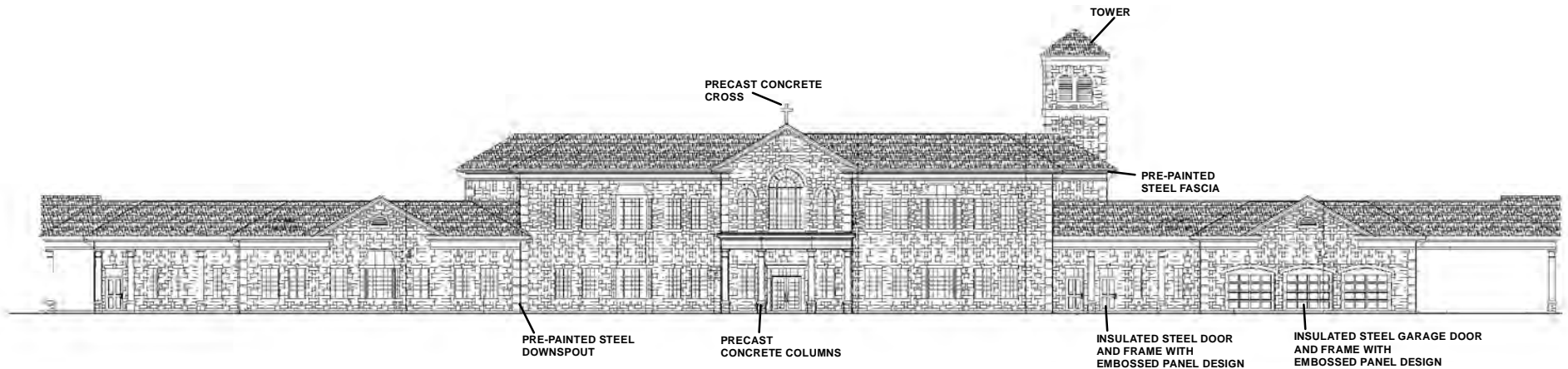
DA.18.062

DATE:

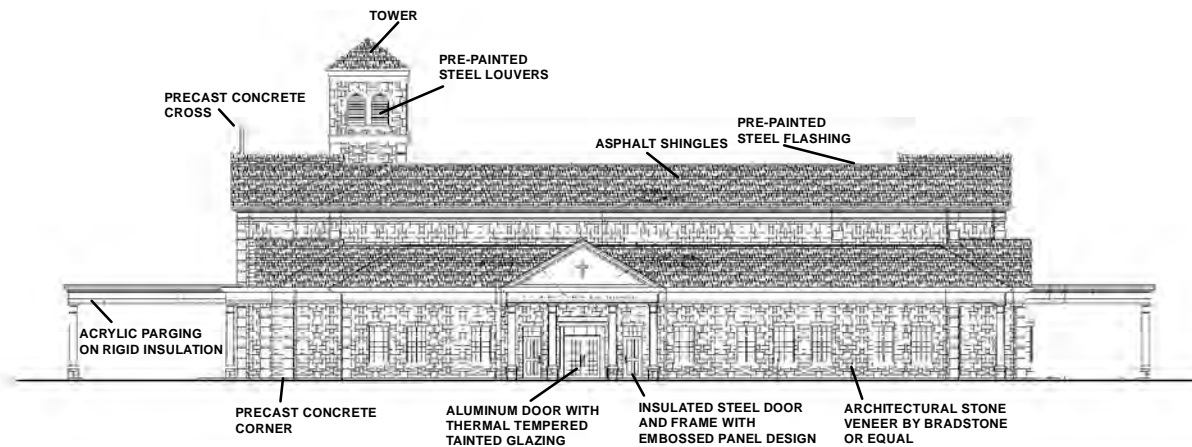
December 5, 2018

Printed on: 10/5/2018

4



EAST ELEVATION (FACING REGIONAL ROAD 27)



SOUTH ELEVATION (FACING HIGHWAY 407)

Not to Scale

Elevation Plan (South and East)

LOCATION:

Part of Lots 2 & 3, Concession 9

APPLICANT:

Catholic Cemeteries & Funeral Services
- Archdiocese of Toronto



Attachment

FILES:

OP.18.015, Z.18.024

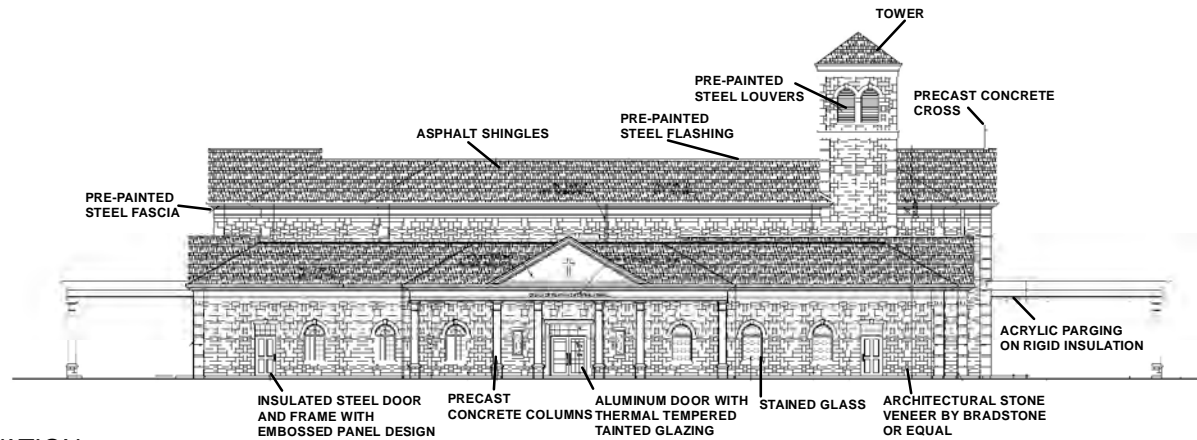
RELATED FILE:

DA.18.062

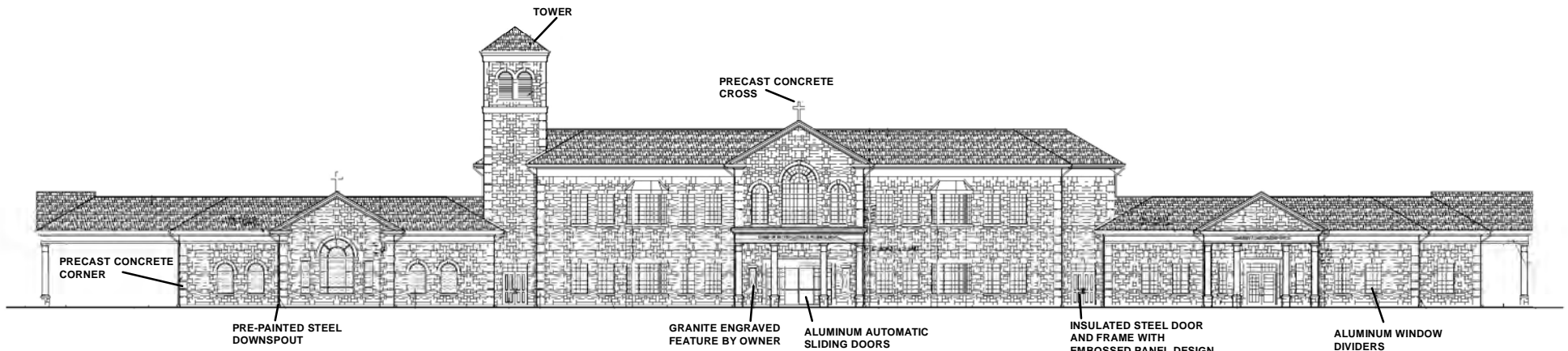
DATE:

December 5, 2018

5



NORTH ELEVATION



WEST ELEVATION

Not to Scale

Elevation Plan (North and West)

LOCATION:

Part of Lots 2 & 3, Concession 9

APPLICANT:

Catholic Cemeteries & Funeral Services
- Archdiocese of Toronto



Attachment

FILES:

OP.18.015, Z.18.024

RELATED FILE:

DA.18.062

DATE:

December 5, 2018

6