







LEGEND

	Subject Lands		Watercourse
	KVLS Landfill Limit		Railway
	KVLS Primary Buffer		
	KVLS Secondary Buffer		

NOTES

York Region, 2020 Orthoimagery, Open Data Webmapping Service (WMS) accessed June 2021

York Region, Parcel Fabric, Open Data Webmapping Service (WMS) accessed June 2021

Sources: Esri, HERE, Garmin, USGS, Intermap, INCREMENT P, NRCan, Esri Japan, METI, Esri China (Hong Kong), Esri Korea, Esri

0 0.25 0.5 1 km

SCALE: 1:18,500
WHEN PLOTTED CORRECTLY AT 8.5 x 11
NAD 1983 UTM Zone 17N

Keele Valley Landfill and Buffers

LOCATION: 10000 Dufferin Street
Part of Lots 21 and 22, Concession 3
APPLICANT: York Major Holdings Inc.



Attachment

FILES:
OP.21.010 and
Z.21.014

DATE:
September 13, 2021

9