

Landscape Plan

LOCATION:
Part of Lot 23, Concession 10
Part 1 65R-26989, 10436 Huntington Road

APPLICANT:
Huntington Acres Limited

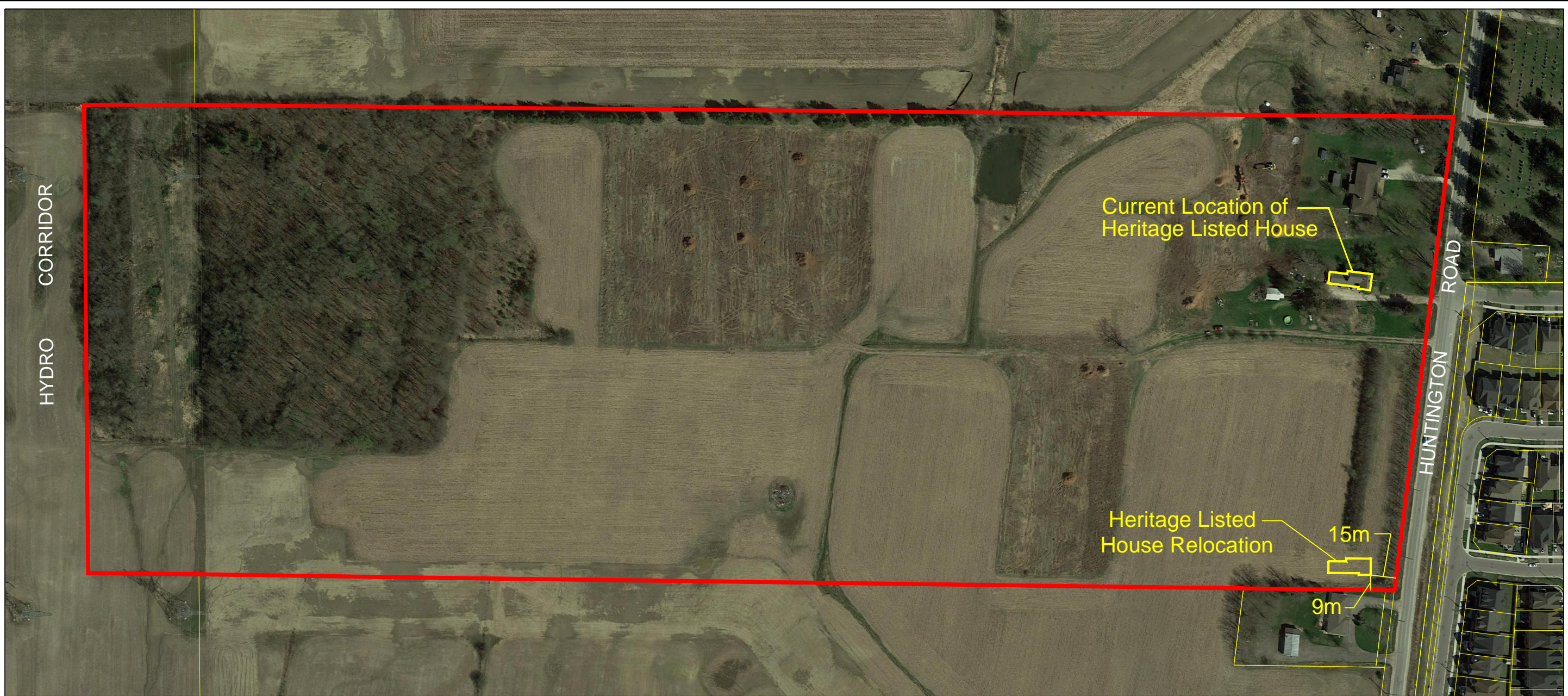


Attachment

FILE:
DA.21.012

DATE:
April 20, 2021

3




LEGEND

 Subject Lands - 22.00 ha




SCALE:



HUNTINGTON ACRES LIMITED
HERITAGE HOUSE RELOCATION OPTIONS

PART OF LOT 23
CONCESSION 9
CITY OF VAUGHAN
REGIONAL MUNICIPALITY OF YORK

 <div>HUMPHRIES PLANNING GROUP INC. 216 CHRISLEA ROAD, SUITE 103, VAUGHAN, ONTARIO, L4L 8S5 TEL: (905) 264-7678, FAX: (905) 264-9073 www.humphriesplanning.com</div>	
File Number:	Drawing Number:
Date Drawn: 9 JUNE 20	A1
Drawn By: BT	
Checked By: R.H.	
Date Revised:	
CAD File No. :	