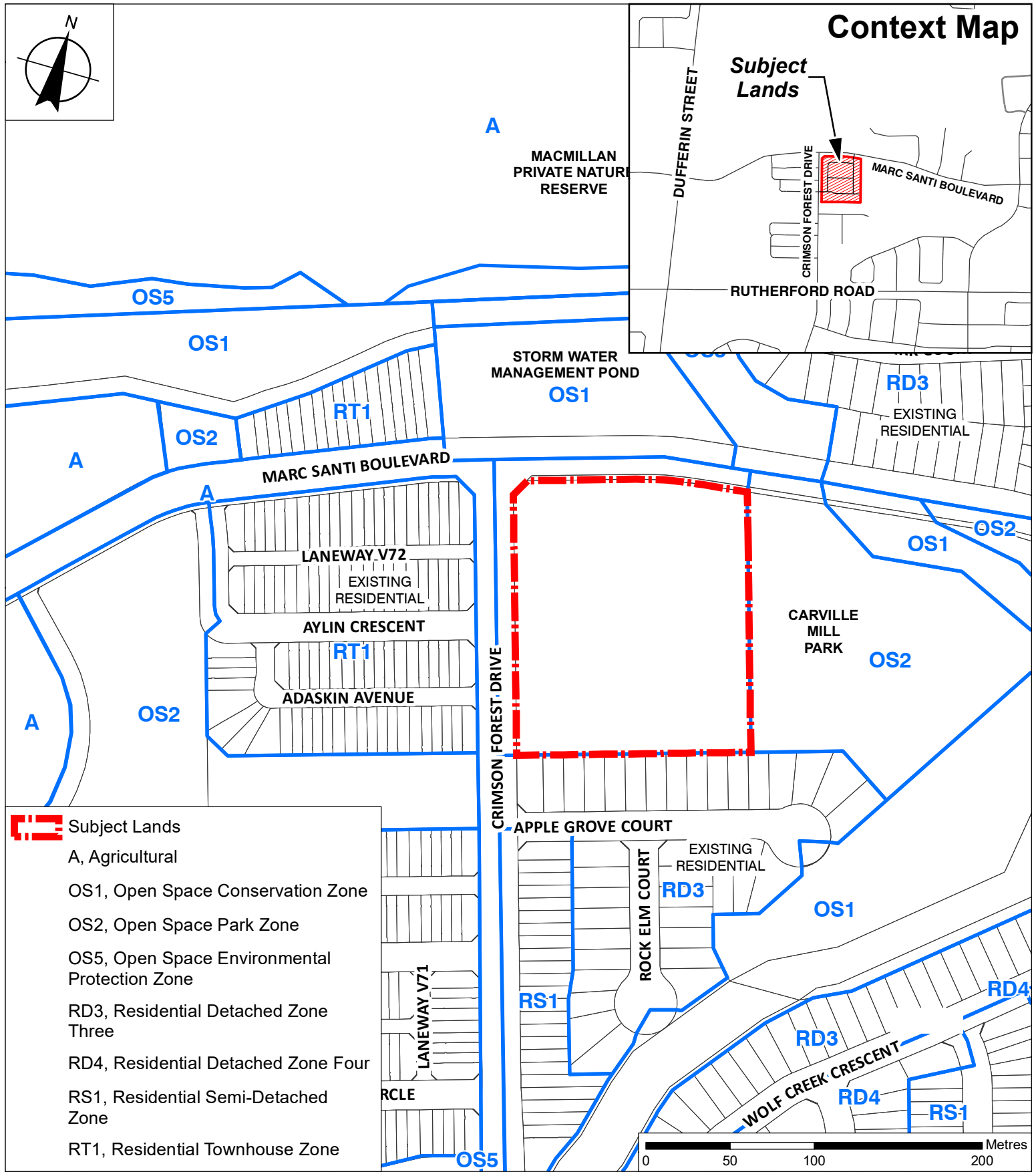
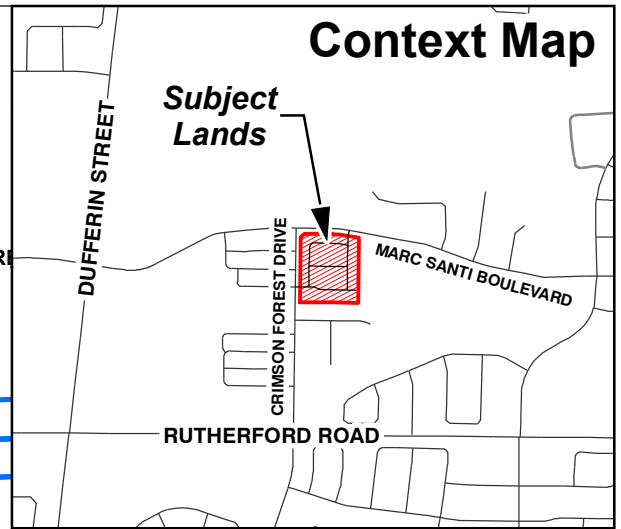




# Context Map

**Subject Lands**



-  Subject Lands
- A, Agricultural
- OS1, Open Space Conservation Zone
- OS2, Open Space Park Zone
- OS5, Open Space Environmental Protection Zone
- RD3, Residential Detached Zone Three
- RD4, Residential Detached Zone Four
- RS1, Residential Semi-Detached Zone
- RT1, Residential Townhouse Zone



## Context and Location Map

**LOCATION:**  
Part of Lots 16 and 17, Concession 2; Block 214, 65M-4004

**APPLICANT:**  
Pala Builders (BT) Inc.



**FILE:**  
19CDM-20V008

**RELATED FILES:**  
Z.17.037, DA.18.046

**DATE:**  
September 14, 2021

# 2