














SCHEDULE C > STREET NETWORK

LEGEND

-  arterials (width to be consistent with region of york official plan)
-  minor arterial (33 m)
-  major collectors (28-33 m)
-  special collector (33 m)
-  minor collectors (23-26 m)
-  local streets (20-22 m)
-  mews (15-17 m) or local streets (see Policy 4.3.16)
-  colossus drive overpass corridor protection area (see policy 4.3.10)
-  major parks and open spaces
-  see policy 4.3.2
-  see policy 4.3.17
-  see policy 6.3.2
-  see policy 4.3.20



Planned Street Network

Attachment

LOCATION:
Part of Lot 5, Concession 5



DATE:
June 8, 2021

2