













SUBJECT LANDS



-  PRESTIGE AREA
-  EMPLOYMENT AREA GENERAL
-  CEMETERY
-  VALLEY LAND & STREAM CORRIDORS
-  STORM WATER MANAGEMENT
-  ALTERNATIVE STORM WATER MANAGEMENT
-  UTILITY CORRIDOR
-  SERVICE NODES
-  CENTER
-  POSSIBLE FUTURE TRANSIT STATION (6.0 Ha.)
-  COMMUNITY MULTI-USE RECREATIONAL PATHWAY (CMRP)



Approved Block 57/58 Plan

LOCATION:
Part of Lot 6, Concession 10
Part 1 65R-36294, 7805 Highway 50

APPLICANT:
Huntington-Fifty Investments Limited



Attachment

FILE:
DA.18.094

DATE:
June 1, 2021

7