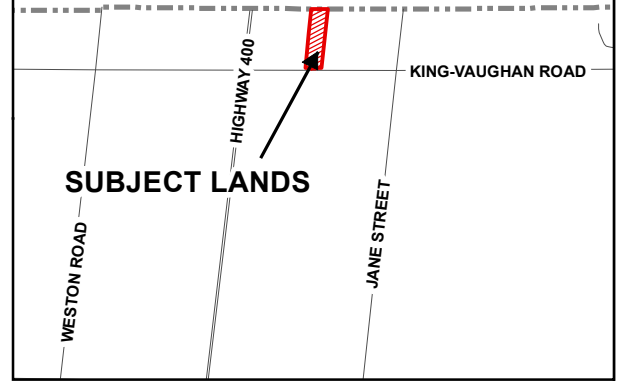
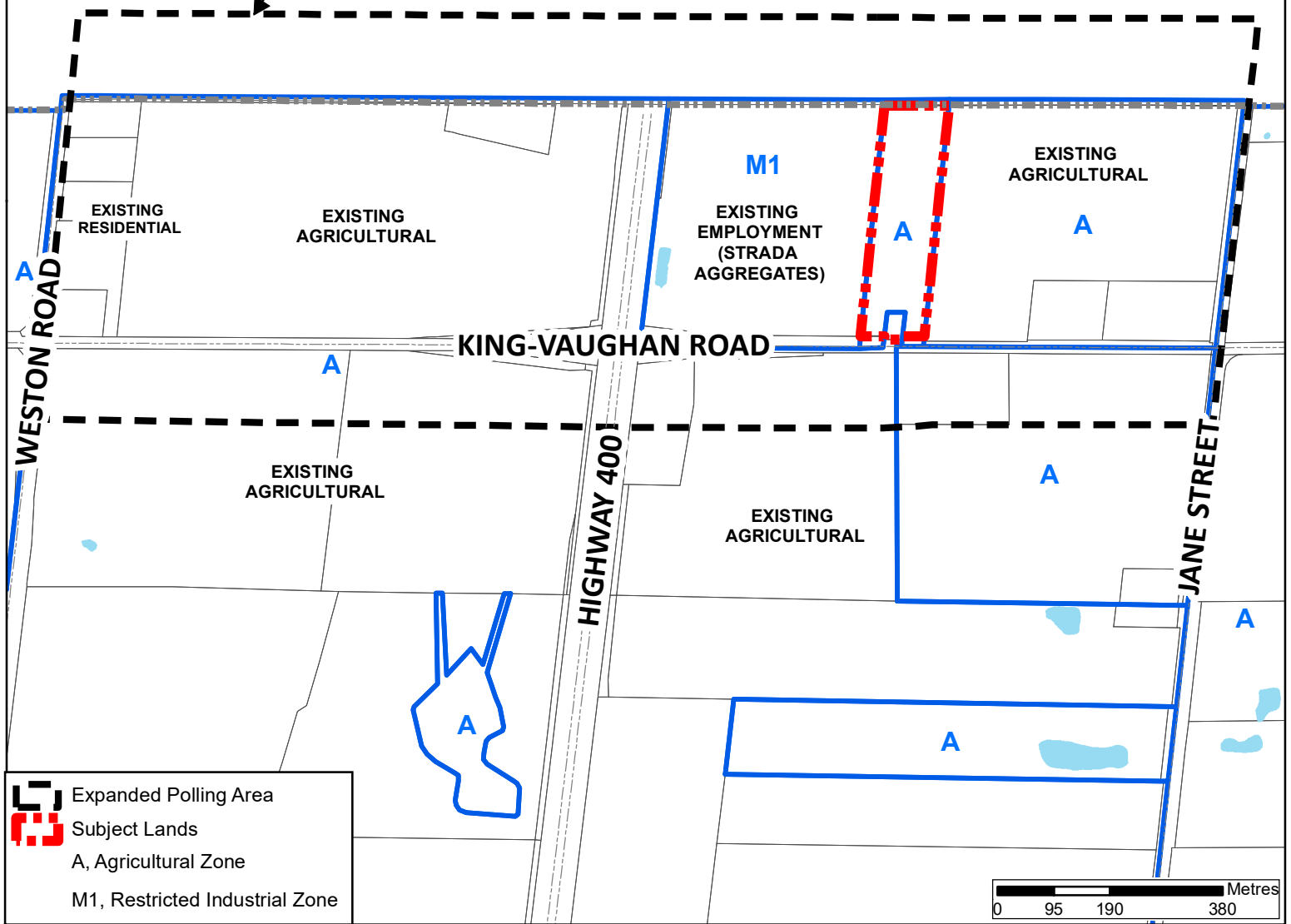






TOWN **CONTEXT MAP**
OF KING



EXPANDED POLLING AREA

TOWNSHIP OF KING



-  Expanded Polling Area
-  Subject Lands
-  A, Agricultural Zone
-  M1, Restricted Industrial Zone

Context and Location Map

LOCATION: Part of Lot 1, Concession 5;
3230 King-Vaughan Road

APPLICANT:
Royal King Valley Holdings Inc.



Attachment

FILE: Z.21.004
RELATED FILE: DA.21.006

DATE:
June 1, 2021

1