

File: A041/21

Applicant: Tania & Sandro De Sanctis

Address: 54 Moccasin Tr Woodbridge

Agent: None

Please note that comments and written public submissions received after the preparation of this Staff Report (up until noon on the last business day prior to the day of the scheduled hearing date) will be provided as an addendum.

Commenting Department	<input checked="" type="checkbox"/> Positive Comment <input checked="" type="checkbox"/> Negative Comment	Condition(s) <input checked="" type="checkbox"/> <input checked="" type="checkbox"/>
Committee of Adjustment	<input checked="" type="checkbox"/>	
Building Standards	<input checked="" type="checkbox"/>	
Building Inspection		
Development Planning	<input checked="" type="checkbox"/>	
Development Engineering	<input checked="" type="checkbox"/>	<input checked="" type="checkbox"/>
Parks, Forestry and Horticulture Operations	<input checked="" type="checkbox"/>	<input checked="" type="checkbox"/>
By-law & Compliance	<input checked="" type="checkbox"/>	
Financial Planning & Development	<input checked="" type="checkbox"/>	
Fire Department		
TRCA		
Ministry of Transportation	<input checked="" type="checkbox"/>	
Region of York	<input checked="" type="checkbox"/>	
Alectra (Formerly PowerStream)	<input checked="" type="checkbox"/>	
Public Correspondence (see Schedule B)	<input checked="" type="checkbox"/>	

Adjournment History: N/A

Background History: N/A

Staff Report Prepared By: Pravina Attwala
 Hearing Date: Thursday, April 29, 2021

**Please note that additional comments may be received after the publication of the Staff Report. These comments will be processed as an addendum (see website for details).*



Minor Variance
Application

Agenda Item: 17

A041/21

Ward: 2

Staff Report Prepared By: Pravina Attwala, Assistant Secretary Treasurer

Date & Time of Live Stream Hearing: Thursday, April 29, 2021 at 6:00 p.m.

As a result of COVID-19, Vaughan City Hall and all other City facilities are closed to the public at this time.

A live stream of the meeting is available at [Vaughan.ca/LiveCouncil](https://vaughan.ca/LiveCouncil)

Please submit written comments by mail or email to:

City of Vaughan
Office of the City Clerk – Committee of Adjustment
2141 Major Mackenzie Drive, Vaughan, ON L6A 1T1
cofa@vaughan.ca

To make an electronic deputation at the meeting please contact the Committee of Adjustment at cofa@vaughan.ca or 905-832-8504. Ext. 8332

Written comments or requests to make a deputation must be received by noon on the last business day before the meeting.

Applicant: Tania & Sandro De Sanctis

Agent: None

Property: 54 Moccasin Tr Woodbridge

Zoning: The subject lands are zoned R3, Residential Zone and subject to the provisions of Exception 9(351)(373) under By-law 1-88 as amended.

OP Designation: Vaughan Official Plan 2010 ('VOP 2010'): "Low-Rise Residential"

Related Files: None

Purpose: Relief from by-law 1-88, as amended, is being requested to permit the construction of a proposed addition at the front of the existing dwelling.

*The proposed addition is 2 1/2 stories.

The following variances are being requested from By-Law 1-88, as amended, to accommodate the above proposal:

By-law Requirement	Proposal
1. The minimum side yard is 1.2m for the first storey, plus 0.3m for each additional storey or part thereof . [9(351), Schedule E-363 and 9(373), Schedule E-388]	1. The proposed side yard is 1.23 metres for the second storey, where 1.5 metres is required.
2. The minimum front yard is 7.5 metres. [9(351), Schedule E-363 and 9(373), Schedule E-388]	2. The proposed front yard is 5.02 metres.
3. The maximum lot coverage is 40%. [9(351), Schedule E-363 and 9(373), Schedule E-388]	3. The proposed lot coverage is 41.84%. (29.84% dwelling; 11.99% porches & accessory buildings)

Background (previous applications approved by the Committee on the subject land): N/A

For information on the previous approvals listed above please visit www.vaughan.ca. To search for a file number, enter it using quotes around it. For example, "A001/17".

To search property address, enter street number and street name using quotes. For example, "2141 Major Mackenzie". Do not include street type (i.e. drive).

Adjournment History: N/A

Staff & Agency Comments

Please note that staff/agency comments received after the preparation of this Report will be provided as an addendum item to the Committee. Addendum items will shall only be received by the Secretary Treasurer until **noon** on the last business day **prior** to the day of the scheduled Meeting.

Committee of Adjustment:
Public notice was mailed on April 14, 2021

Applicant confirmed posting of signage on April 13, 2021

Property Information	
Existing Structures	Year Constructed
Dwelling	1986 (Purchased 2004)

Applicant has advised that they cannot comply with By-law for the following reason(s): Lot is undersized.

Adjournment Request: The applicant was provided an opportunity to adjourn the application prior to the issuance of public notice to permit time to address Urban Design comments. Comments have been addressed.

Building Standards (Zoning Review):
Stop Work Order(s) and Order(s) to Comply: There are no outstanding Orders on file.

A Building Permit has not been issued. The Ontario Building Code requires a building permit for structures that exceed 10m².

Please note that a Central Air Conditioner and/or Heat Pump Units (which includes pool equipment) shall be permitted in the interior side yard with a minimum setback of 0.6 metres.

The applicant shall be advised that additional variances may be required upon review of detailed drawing for building permit/site plan approval.

Building Inspections (Septic):
No response

Development Planning:
Official Plan: Vaughan Official Plan 2010 ('VOP 2010'):"Low-Rise Residential"

The Owner is requesting permission to construct a 2.5-storey addition to an existing dwelling. The proposed front yard setback to the dwelling is considered to be minor in nature as the 5.02 m proposed front yard setback is measured to the covered porch, and 5.87 m to the main wall increasing to 8.53 m, which is above the required 7.5 m. The Development Planning Department has no other concerns with the remaining variances.

In support of the application, the Owner submitted an Arborist Report prepared by Tree Doctors Inc., dated March 15, 2021, which identified one tree to be injured for the duration of the proposed works. Urban Design staff have reviewed the report and concur with the recommendations.

The Development Planning Department is of the opinion that the proposal is minor in nature, maintains the general intent and purpose of the Official Plan and Zoning By-law, and is desirable for the appropriate development of the land.

The Development Planning Department recommends approval of the application.

Development Engineering:
The Development Engineering (DE) Department does not object to variance application A041/21. subject to the following condition(s):

The Owner/applicant shall submit the final Lot Grading and/or Servicing Plan to the Development Inspection and Lot Grading division of the City’s Development Engineering Department for final lot grading and/or servicing approval prior to any work being undertaken on the property. Please visit or contact the Development Engineering Department through email at DEPermits@vaughan.ca or visit https://www.vaughan.ca/services/residential/dev_eng/permits/Pages/default.aspx to learn how to apply for lot grading and/or servicing approval.

Parks Development - Forestry:
Prior to permit issuance, Forestry staff shall inspect and approve the tree protection (Hoarding). Tree protection shall be installed to the satisfaction of the Forestry division. (if applicable).

Tree protection & preservation methods must be followed according to City of Vaughan By-law 052-2018.

Arborist recommendations are to be followed as outlined in the Arborist Report.

City owned BLVD tree will require tree protection hoarding (MLA-107B) to be installed prior to construction and shall remain in good condition until the end of construction. Hoarding shall be installed to the satisfaction of the Forestry Division.

Recommended condition of approval:

Applicant/owner shall obtain a “Private Property Tree Removal & Protection” permit through the forestry division prior to building permit approval.

Parks Development - Parks:
No comments or concerns.

By-Law and Compliance, Licensing and Permit Services:
No comments or concerns.

Financial Planning and Development Finance:
No comment no concerns

Fire Department:
No comments received to date.

Schedule A – Plans & Sketches

Schedule B – Public Correspondence
A041/21 – Public Correspondence (Petition in Support – 11, 16, 22, 24,17, 27, 33, 31, 43, 72,59, 68, 60, 49, 55 & 6 Moccasin Trail)

Schedule C - Agency Comments
Alectra (Formerly PowerStream) – No concerns or objections
Region of York – No concerns or objections
MTO – Located outside of MTO permit control area

Schedule D - Previous Approvals (Notice of Decision)
None

Staff Recommendations:
Staff and outside agencies (i.e. TRCA) act as advisory bodies to the Committee of Adjustment. Comments received are provided in the form of recommendations to assist the Committee.

The Planning Act sets the criteria for authorizing minor variances to the City of Vaughan’s Zoning By-law. Accordingly, review of the application considers the following:

- ✓ That the general intent and purpose of the by-law will be maintained.
- ✓ That the general intent and purpose of the official plan will be maintained.
- ✓ That the requested variance(s) is/are acceptable for the appropriate development of the subject lands.
- ✓ That the requested variance(s) is/are minor in nature.

Should the Committee **adjourn** this application the following condition(s) is required: N/A

Should the Committee find it appropriate to approve this application in accordance with request and the sketch submitted with the application as required by Ontario Regulation 200/96, the following conditions have been recommended:

	Department/Agency	Condition
1	Development Engineering Farzana Khan 905-832-8585 x 3608 Farzana.Khan@Vaughan.ca	The Owner/applicant shall submit the final Lot Grading and/or Servicing Plan to the Development Inspection and Lot Grading division of the City’s Development Engineering Department for final lot grading and/or servicing approval prior to any work being undertaken on the property. Please visit or contact the Development Engineering Department through email at DEPermits@vaughan.ca or visit https://www.vaughan.ca/services/residential/dev_eng/permits/Pages/default.aspx to learn how to apply for lot grading and/or servicing approval.
2	Parks, Forestry and Horticulture Operations Patrick Courchesne 905-832-8585 x 3617 Patrick.Courchesne@vaughan.ca	Applicant/owner shall obtain a “Private Property Tree Removal & Protection” permit through the forestry division prior to building permit approval.

Conditions

It is the responsibility of the owner/applicant and/or authorized agent to obtain and provide a clearance letter from respective department and/or agency. This letter must be provided to the Secretary-Treasurer to be finalized. All conditions must be cleared prior to the issuance of a Building Permit.

Please Note:

Relief granted from the City’s Zoning By-law is determined to be the building envelope considered and approved by the Committee of Adjustment.

Development outside of the approved building envelope (subject to this application) must comply with the provisions of the City’s Zoning By-law or additional variances may be required.

Elevation drawings are provided to reflect the style of roof to which building height has been applied (i.e. flat, mansard, gable etc.) as per By-law 1-88 and the Committee of Adjustment approval. Please note, that architectural design features (i.e. window placement), that do not impact the style of roof approved by the Committee, are not regulated by this decision.

Notice to the Applicant – Development Charges

That the payment of the Regional Development Charge, if required, is payable to the City of Vaughan before issuance of a building permit in accordance with the Development Charges Act and the Regional Development Charges By-law in effect at the time of payment.

That the payment of the City Development Charge, if required, is payable to the City of Vaughan before issuance of a building permit in accordance with the Development Charges Act and the City's Development Charges By-law in effect at the time of payment.

That the payment of the Education Development Charge if required, is payable to the City of Vaughan before issuance of a building permit in accordance with the Development Charges Act and the Boards of Education By-laws in effect at the time of payment

That the payment of Special Area Development charge, if required, is payable to the City of Vaughan before issuance of a building permit in accordance with the Development Charges Act and The City's Development Charge By-law in effect at the time of Building permit issuance to the satisfaction of the Reserves/Capital Department.

Notice to Public

PLEASE NOTE: As a result of COVID-19, Vaughan City Hall and all other City facilities are closed to the public at this time.

PUBLIC CONSULTATION DURING OFFICE CLOSURE: Any person who supports or opposes this application, but is unable to attend the hearing, may make a written submission, together with reasons for support or opposition. Written submissions on an Application shall only be received until **noon** on the last business day **prior** to the day of the scheduled hearing. Written submissions can be mailed and/or emailed to:

City of Vaughan
Office of the City Clerk – Committee of Adjustment
2141 Major Mackenzie Drive, Vaughan, ON L6A 1T1
cofa@vaughan.ca

ELECTRONIC PARTICIPATION: During the COVID-19 emergency, residents can view a live stream of the meeting [Vaughan.ca/LiveCouncil](https://vaughan.ca/LiveCouncil). To make an electronic deputation, residents must complete and submit a [Public Deputation Form](#) no later than **noon** on the last business prior to the scheduled hearing. To obtain a Public Deputation Form please contact our office or visit www.vaughan.ca

Presentations to the Committee are generally limited to 5 minutes in length. Please note that Committee of Adjustment meetings may be audio/video recorded. Your name, address comments and any other personal information will form part of the public record pertaining to this application.

PUBLIC RECORD: Personal information is collected under the authority of the Municipal Act, the Municipal Freedom of Information and Protection of Privacy Act (MFIPPA), the Planning Act and all other relevant legislation, and will be used to assist in deciding on this matter. All personal information (as defined by MFIPPA), including (but not limited to) names, addresses, opinions and comments collected will become property of the City of Vaughan, will be made available for public disclosure (including being posted on the internet) and will be used to assist the Committee of Adjustment and staff to process this application.

NOTICE OF DECISION: If you wish to be notified of the decision in respect to this application or a related Local Planning Appeal Tribunal (LPAT) hearing you must complete a Request for Decision form and submit to the Secretary Treasurer (ask staff for details). In the absence of a written request to be notified of the Committee's decision you will **not** receive notice.

For further information please contact the City of Vaughan, Committee of Adjustment

T 905 832 8585 Extension 8002
E CofA@vaughan.ca

Schedule A: Plans & Sketches

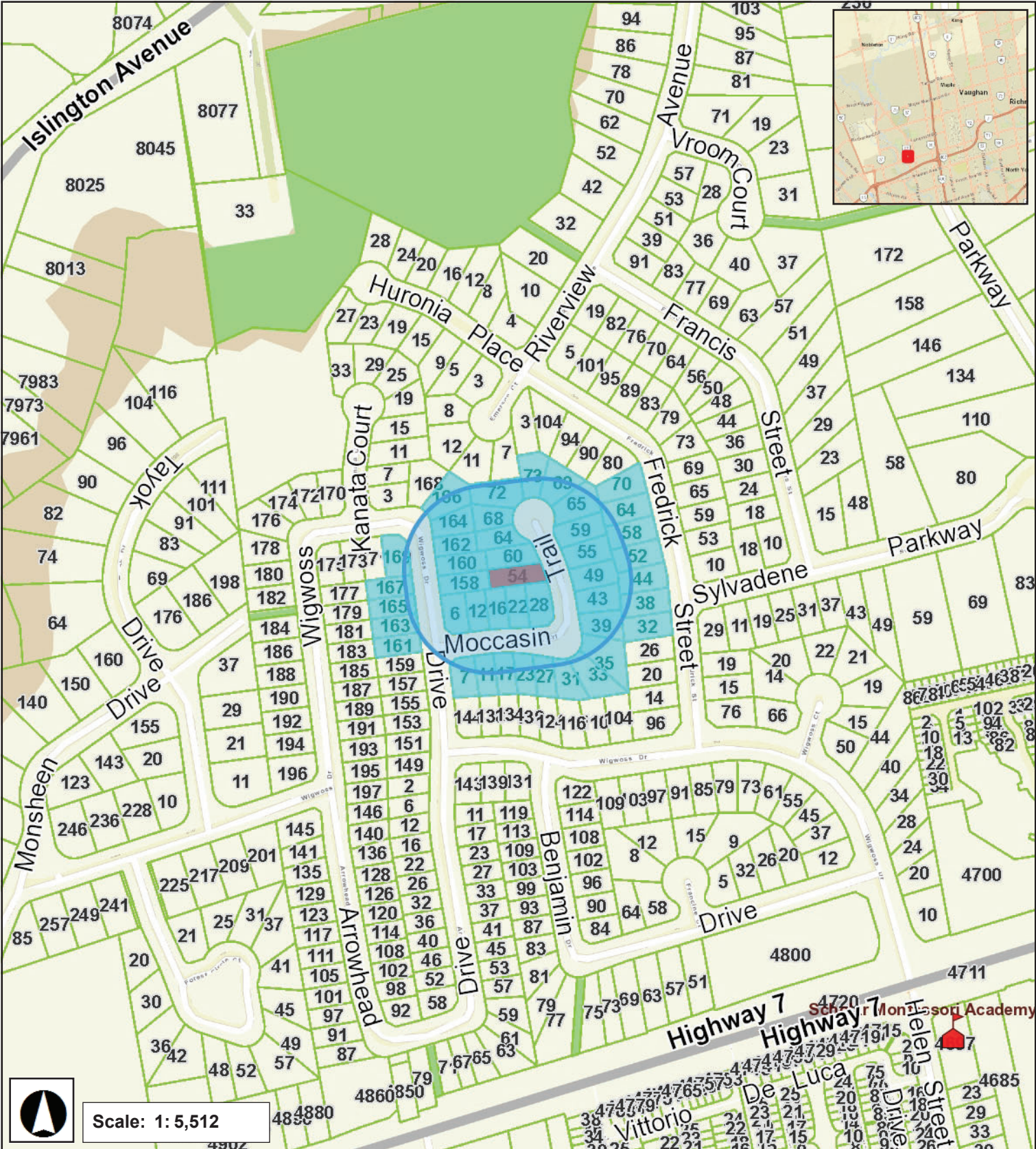
Please note that the correspondence listed in Schedule A is not comprehensive. Plans & sketches received after the preparation of this staff report will be provided as an addendum.

Location Map
Plans & Sketches



LOCATION MAP - A041/21

54 MOCCASIN TRAIL, WOODBRIDGE



LOT COVERAGE = 41.84%
(29.84% dwelling; 11.99% covered porches & accessory buildings)



PLAN OF SURVEY OF
LOT 8
REGISTERED PLAN 65M-2302
CITY OF VAUGHAN
REGIONAL MUNICIPALITY OF YORK
SCALE 1"=200'
20 Metres

SITE STATISTICS

ZONING	
LOT AREA	= 6467.26 SQ.FT (647.274 SQ.M.)
TOTAL G.F.A.	EXISTING PROPOSED
FIRST FLOOR	= 1414 SQ.FT. 1677 SQ.FT.
SECOND FLOOR	= 1166 SQ.FT. 2046 SQ.FT.
THIRD FLOOR	= 0 SQ.FT. 645 SQ.FT.
TOTAL	= 2580 SQ.FT. 4418 SQ.FT.
EXISTING	
COVERAGE OF HOUSE	= 1804.57 SQ.FT. 25.97%
COVERAGE OF HOUSE + COVERED PORCH AREA	
AND ACCESSORY BUILDING=	2644.56 SQ.FT. 38.028%
PROPOSED	
COVERAGE OF HOUSE	= 2074.52 SQ.FT. 29.84%
COVERAGE OF HOUSE + COVERED PORCH AREA	
AND ACCESSORY BUILDING=	2415 SQ.FT. 41.83%

SITE PLAN

THIS SITE PLAN IS BASED ON PLAN OF
SURVEY OF PLAN OF LOT 8,
REGISTERED PLAN 65M-2302
CITY OF VAUGHAN
REGIONAL MUNICIPALITY OF YORK
SCALE : 1"= 20'-0"

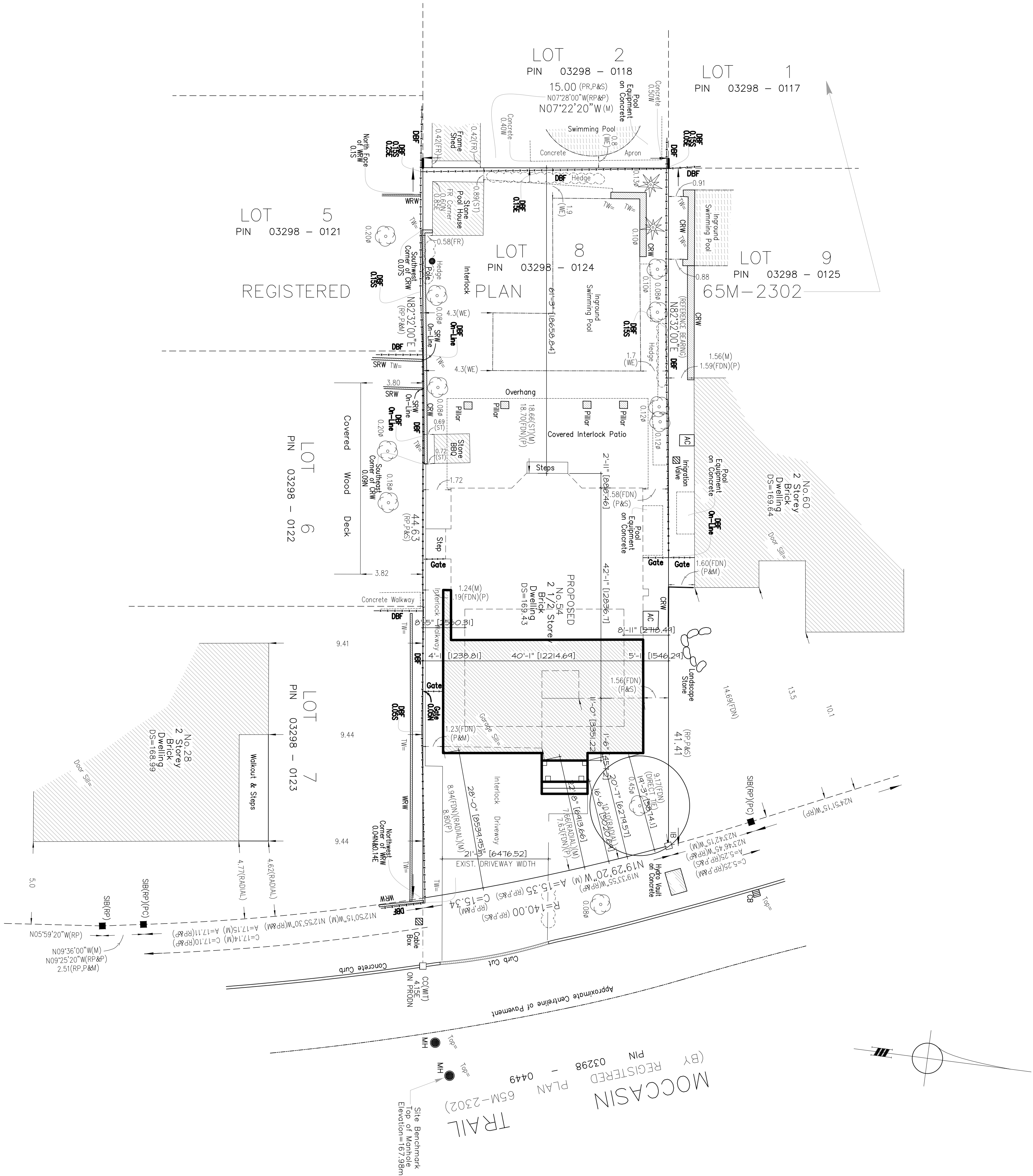
PREPARED BY: Pearson & Pearson
O.L.S.
DATED: JAN, 2021

CONTRACTORS TO CHECK AND VERIFY ALL DIMENSIONS
ON THE JOB AND REPORT ANY DISCREPANCIES TO THE
DESIGNER BEFORE PROCEEDING WITH THE WORK.
ALL DIMENSIONS, SPECIFICATIONS AND RELATED DOCUMENTS
ARE INSTRUMENTS OF SERVICE. THEREFORE, THEY ARE
COPYRIGHT OF THE DESIGNER, WHICH MUST BE RETURNED
AT THE COMPLETION OF THE PROJECT.
REPRODUCTION OF DRAWING AND DOCUMENTS IN PART OR
IN WHOLE IS PROHIBITED WITHOUT THE DESIGNER'S WRITTEN
PERMISSION.
DRAWINGS MUST NOT BE SCALED.

PROJECT: PROPOSED: PRIVATE TWO & 1/2 STOREY BRICK ADDITION TO EXISTING TWO STOREY TWO STOREY BRICK DWELLING FOR: MR. & MRS. SANDRO DE SAUCIS A.T: 54 MOCCASIN TRAIL	
DRAWING TITLE: SITE PLAN	
SCALE: 1" = 20'-0"	PROJECT NO.:
DATE:	
DRAWN BY:	PAGE NO.:
CHECKED BY:	

54 Moccasin Trail
PROPOSED ADDITION

A041/21



PLAN OF SURVEY OF
LOT 8
REGISTERED PLAN 65M-2302
CITY OF VAUGHAN
REGIONAL MUNICIPALITY OF YORK
SCALE 1:1200
20 Metres

SITE STATISTICS

ZONING	
LOT AREA	= 6467.26 SQ.FT (647.274 SQ.M.)
TOTAL G.F.A.	EXISTING PROPOSED
FIRST FLOOR	= 1414 SQ.FT. 1677 SQ.FT.
SECOND FLOOR	= 1166 SQ.FT. 2046 SQ.FT.
THIRD FLOOR	= 0 SQ.FT. 645 SQ.FT.
TOTAL	= 2580 SQ.FT. 4418 SQ.FT.
EXISTING	
COVERAGE OF HOUSE	= 1804.57 SQ.FT. 25.97%
COVERAGE OF HOUSE + COVERED PORCH AREA	
AND ACCESSORY BUILDING=	2644.56 SQ.FT. 38.028%
PROPOSED	
COVERAGE OF HOUSE	= 2074.52 SQ.FT. 29.84%
COVERAGE OF HOUSE + COVERED PORCH AREA	
AND ACCESSORY BUILDING=	2415 SQ.FT. 41.83%

SITE PLAN

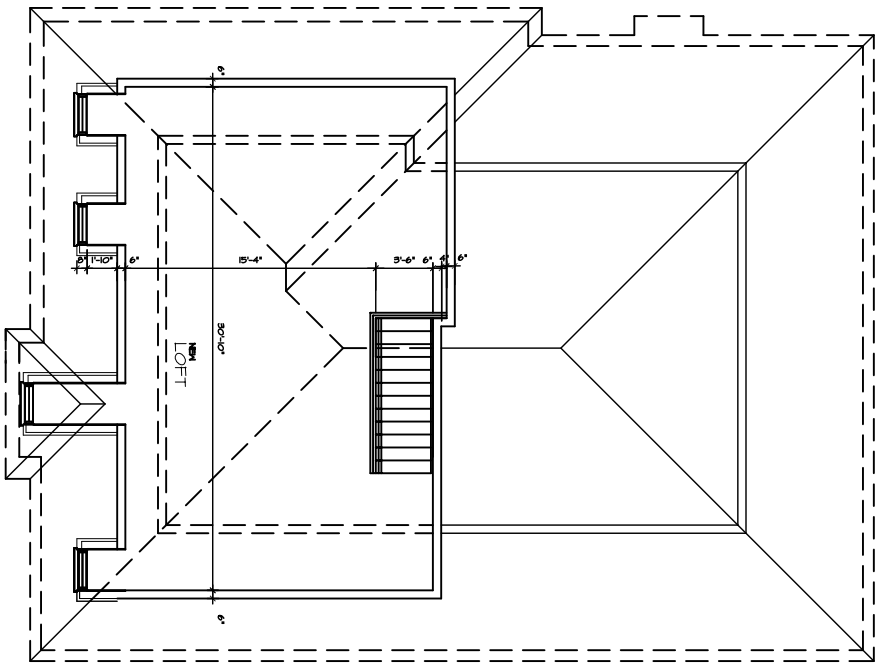
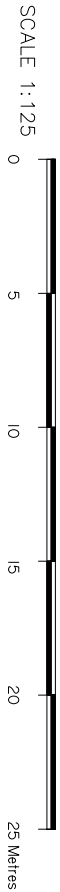
THIS SITE PLAN IS BASED ON PLAN OF
SURVEY OF PLAN OF LOT 8,
REGISTERED PLAN 65M-2302
CITY OF VAUGHAN
REGIONAL MUNICIPALITY OF YORK
SCALE : 1"= 20'-0"

PREPARED BY: Pearson & Pearson
O.L.S.
DATED: JAN, 2021

CONTRACTORS TO CHECK AND VERIFY ALL DIMENSIONS
ON THE JOB AND REPORT ANY DISCREPANCIES TO THE
DESIGNER BEFORE PROCEEDING WITH THE WORK.
ALL DIMENSIONS, SPECIFICATIONS AND RELATED DOCUMENTS
ARE INSTRUMENTS OF SERVICE. THEREFORE ARE
COPYRIGHT OF THE DESIGNER WHICH MUST BE RETURNED
AT THE COMPLETION OF THE PROJECT.
REPRODUCTION OF DRAWING AND DOCUMENTS IN PART OR
IN WHOLE IS PROHIBITED WITHOUT THE DESIGNER'S WRITTEN
PERMISSION.
DRAWINGS MUST NOT BE SCALED.

PROJECT: PROPOSED: PRIVATE: TWO & 1/2 STOREY BRICK ADDITION TO EXISTING TWO STOREY BRICK DWELLING FOR: MR. & MRS. SANDRO DE SAUCIS A.T: 54 MOCCASIN TRAIL	
DRAWING TITLE: SITE PLAN	
SCALE: 1" = 20'-0"	PROJECT NO.:
DATE:	
DRAWN BY:	PAGE NO.:
CHECKED BY:	

RECEIVED APRIL 12, 2021
(OUTLINE OF PROPOSED ADDITION)



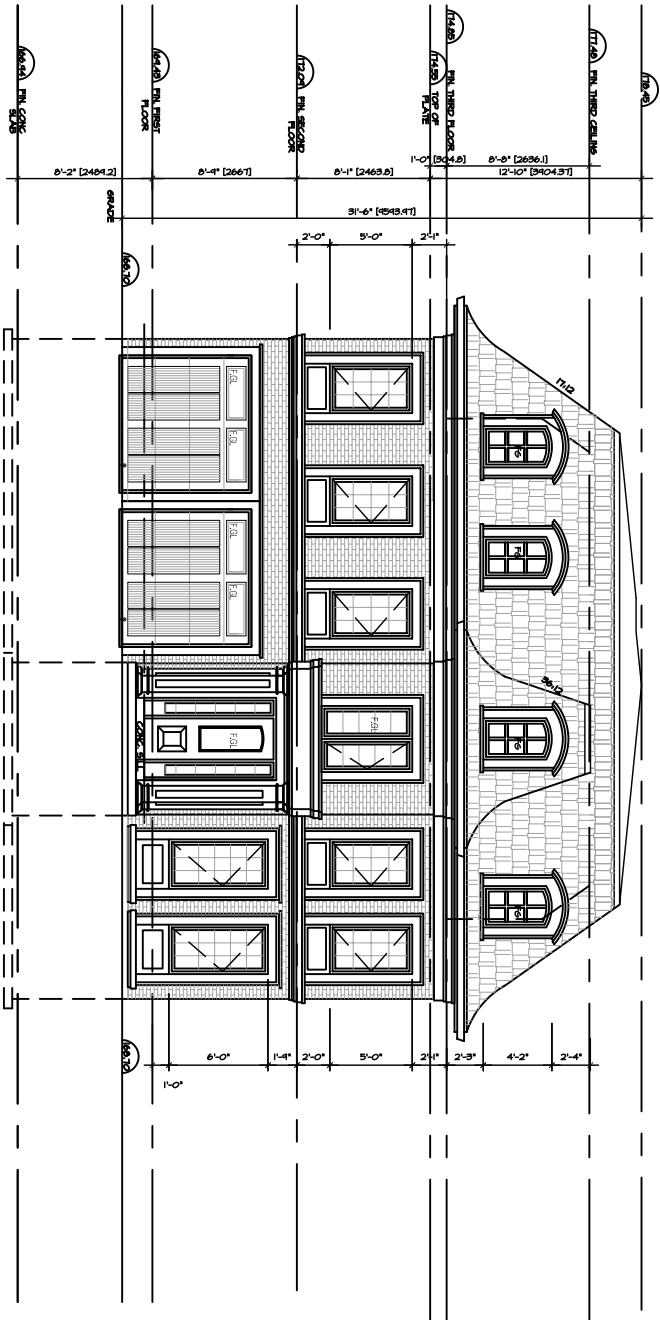
CONTRACTOR TO CHECK AND VERIFY ALL DIMENSIONS ON THE JOB AND REPORT ANY DISCREPANCIES TO THE DESIGNER BEFORE PROCEEDING WITH THE WORK.

ALL DRAWINGS, SPECIFICATIONS AND RELATED DOCUMENTS ARE INSTRUMENTS OF SERVICE. THEREFORE, ARE COPYRIGHT OF THE DESIGNER. WHICH MUST BE RETURNED AT THE COMPLETION OF THE PROJECT.

REPRODUCTION OF DRAWING AND DOCUMENTS IN PART OR IN WHOLE IS FORBIDDEN WITHOUT THE DESIGNER'S WRITTEN PERMISSION.

DRAWINGS MUST NOT BE SCALED.

PROJECT: PROPOSED: PRIVATE TWO & 1/2 STOREY BRICK ADDITION TO FRONT OF EXISTING TWO STOREY BRICK DWELLING FOR: MR. & MRS. SANDRO DE SANCTIS AT: 54 MOCCAGNIN TRAIL	
DRAWING TITLE: THIRD FLOOR PLAN	
SCALE: 3/16" = 1'-0"	PROJECT No.
DATE:	
DRAWN BY:	PAGE No.
CHECKED BY:	A5



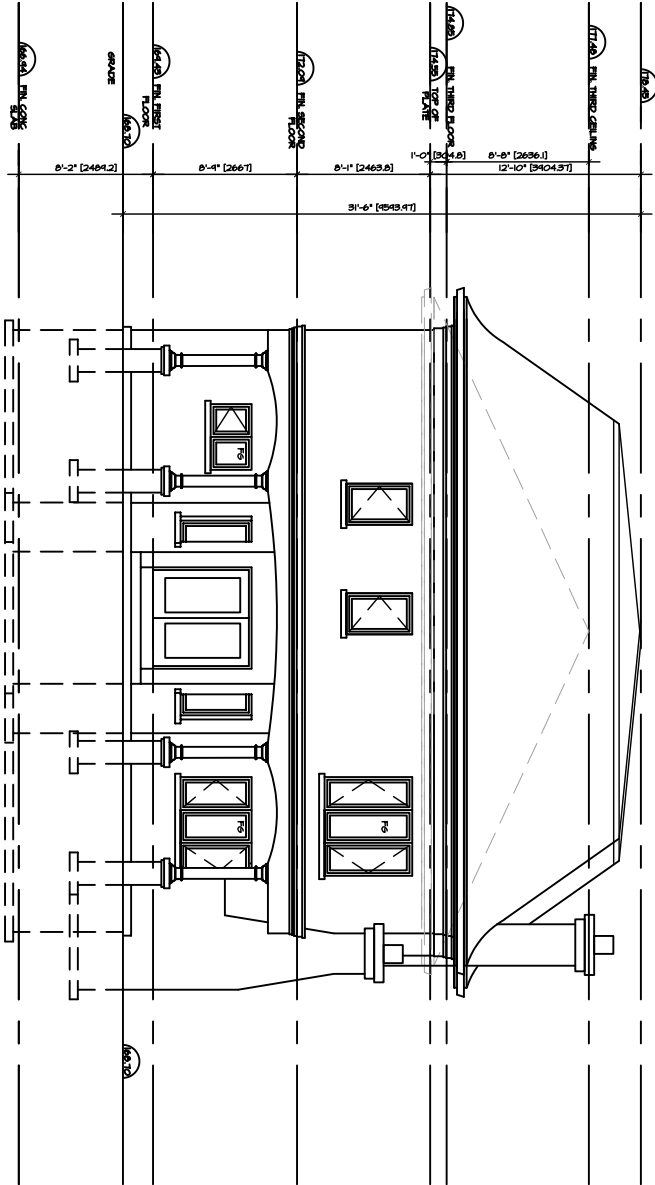
CONTRACTOR TO CHECK AND VERIFY ALL DIMENSIONS ON THE JOB AND REPORT ANY DISCREPANCIES TO THE DESIGNER BEFORE PROCEEDING WITH THE WORK.

ALL DIMENSIONS, SPECIFICATIONS AND RELATED DOCUMENTS ARE INSTRUMENTS OF SERVICE THEREFORE ARE COPYRIGHT OF THE DESIGNER WHICH MUST BE RETURNED AT THE COMPLETION OF THE PROJECT.

REPRODUCTION OF DRAWING AND DOCUMENTS IN PART OR IN WHOLE IS PROHIBITED WITHOUT THE DESIGNER'S WRITTEN PERMISSION.

DRAWINGS MUST NOT BE SCALED.

PROJECT: PROPOSED: THREE-STOREY BRICK ADDITION TO FRONT OF EXISTING TWO-STOREY BRICK DWELLING FOR: MR. & MRS. SANDRO DE SANCTIS AT: 54 MOCCASIN TRAIL		ELEVATIONS
DRAWING TITLE:		
SCALE 3/16" = 1'-0"		
DATE:	PROJECT No.	
DRAWN BY:	PAGE No.	A6
CHECKED BY:		



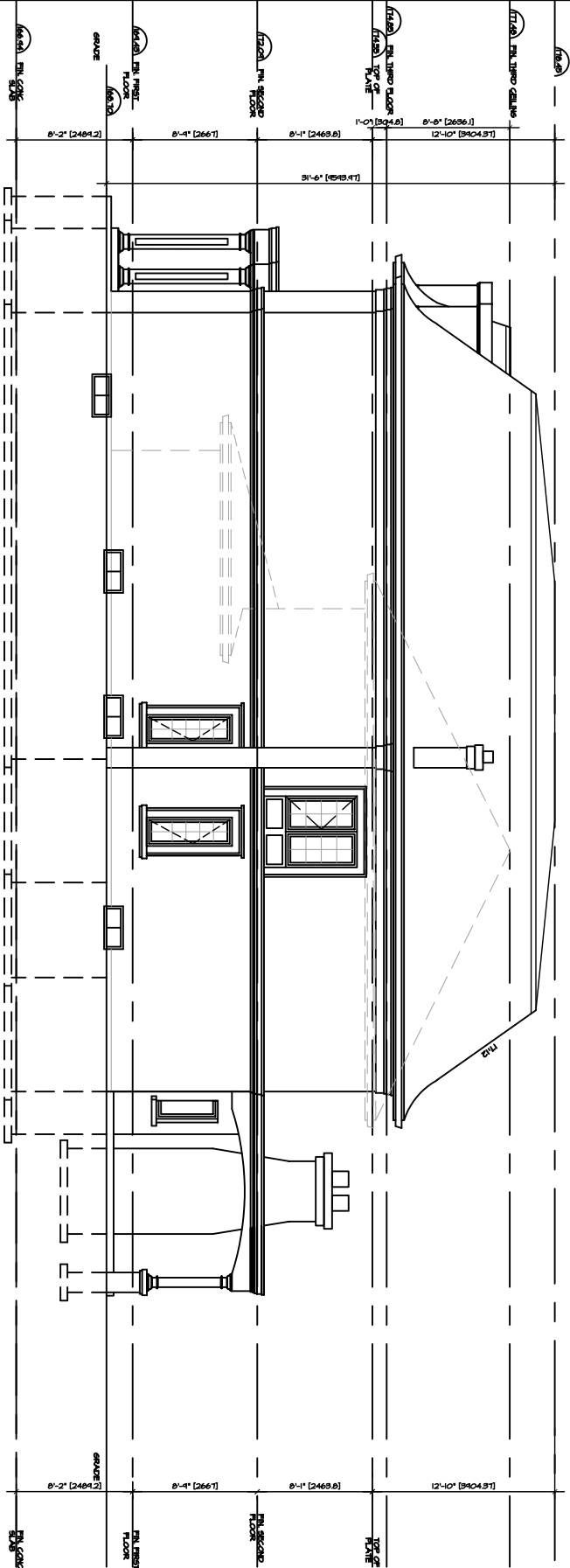
CONTRACTOR TO CHECK AND VERIFY ALL DIMENSIONS ON THE JOB AND REPORT ANY DISCREPANCIES TO THE DESIGNER BEFORE PROCEEDING WITH THE WORK.

ALL DRAWINGS, SPECIFICATIONS AND RELATED DOCUMENTS ARE INSTRUMENTS OF SERVICE. THEREFORE, THEY ARE COPYRIGHT OF THE DESIGNER, WHICH MUST BE RETURNED AT THE COMPLETION OF THE PROJECT.

REPRODUCTION OF DRAWING AND DOCUMENTS IN PART OR IN WHOLE IS PROHIBITED WITHOUT THE DESIGNER'S WRITTEN PERMISSION.

DRAWINGS MUST NOT BE SCALED.

PROJECT: PROPOSED: PRIVATE TWO & 1/2 STOREY BRICK ADDITION TO FRONT OF EXISTING TWO STOREY BRICK DWELLING FOR: MR. & MRS. SANDRO DE SAUCOTIS AT: 54 MOCCASIN TRAIL		
DRAWING TITLE: ELEVATIONS		
SCALE: 3/16" = 1'-0"	PROJECT No.	PAGE No. A7
DATE:		
DRAWN BY:		
CHECKED BY:		



CONTRACTOR TO CHECK AND VERIFY ALL DIMENSIONS ON THE JOB AND REPORT ANY DISCREPANCIES TO THE DESIGNER BEFORE PROCEEDING WITH THE WORK.

ALL DRAWINGS, SPECIFICATIONS AND RELATED DOCUMENTS ARE INSTRUMENTS OF SERVICE. HEREBY, THE COPYRIGHT OF THE DESIGNER MUST BE RETURNED AT THE COMPLETION OF THE PROJECT.

REPRODUCTION OF DRAWINGS AND DOCUMENTS IN PART OR IN WHOLE IS FORBIDDEN WITHOUT THE DESIGNER'S WRITTEN PERMISSION.

DRAWINGS MUST NOT BE SCALED.

PROJECT:
PROPOSED:
PRIVATE
TWO-STOREY BRICK ADDITION
TO FRONT OF EXISTING
TWO-STOREY BRICK DWELLING
FOR:
MR. & MRS. SANDRO DE SANCTIS
AT:
54 MOCCASIN TRAIL

DRAWING TITLE:

ELEVATIONS

SCALE: 3/16" = 1'-0"	PROJECT No.
DATE:	
DRAWN BY:	PAGE No.
CHECKED BY:	A9

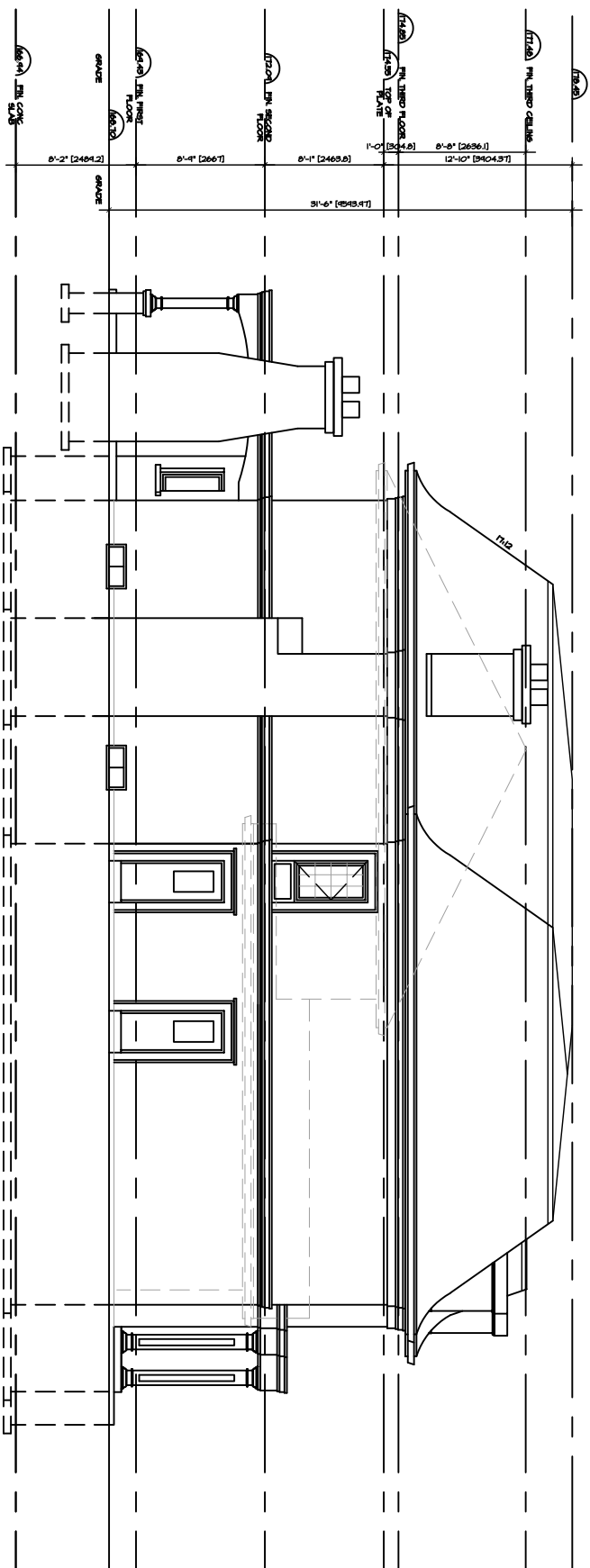


CONTRACTORS TO CHECK AND VERIFY ALL DIMENSIONS ON THE JOB AND REPORT ANY DISCREPANCIES TO THE DESIGNER BEFORE PROCEEDING WITH THE WORK.

ALL DRAWINGS, SPECIFICATIONS AND RELATED DOCUMENTS ARE INSTRUMENTS OF SERVICE THEREFORE ARE COPYRIGHT OF THE DESIGNER WHICH MUST BE RETURNED AT THE COMPLETION OF THE PROJECT.

REPRODUCTION OF DRAWINGS AND DOCUMENTS IN PART OR IN WHOLE IS FORBIDDEN WITHOUT THE DESIGNER'S WRITTEN PERMISSION.

DRAWINGS MUST NOT BE SCALED.



PROJECT:
PROPOSED:
DD/1/4/11

INVALE
TWO & 1/2 STOREY BRICK ADDITION
TO FRONT OF EXISTING
TWO STOREY BRICK DWELLING
FOR:
MR. & MRS. SANDRO DE SANCTIS

AT:
54 MOCCASIN TRAIL

DRAWING TITLE:

ELEVATIONS

SCALE $3/16" = 1'-0"$	PROJECT No.
DATE:	
DRAWN BY:	
CHECKED BY:	PAGE No.
	A8

SURVEYOR'S REAL PROPERTY REPORT—PART 1
PLAN OF SURVEY OF
LOT 8

REGISTERED PLAN 65M-2302
CITY OF VAUGHAN
REGIONAL MUNICIPALITY OF YORK

SCALE 1:200



© COPYRIGHT
PEARSON & PEARSON SURVEYING LTD. 2021
Ontario Land Surveyors

Metric
DISTANCES SHOWN ON THIS PLAN ARE IN METRES AND CAN BE CONVERTED TO FEET BY DIVIDING BY 0.3048

Part 2

1. THE RE-ESTABLISHMENT OF THE SUBJECT PROPERTY BOUNDARIES WAS BASED ON INFORMATION CONTAINED IN THE RELEVANT TITLE DOCUMENTS, REGISTERED PLANS AND ON THE EVIDENCE OF PRIOR SURVEYS FOUND DURING THE COURSE OF PREPARING THE SUBJECT SURVEY.
2. THE TYPE AND LOCATION OF THE EXISTING BUILDINGS AND OTHER IMPROVEMENTS, FENCES ETC., ON OR NEAR THE SUBJECT PROPERTY ARE AS SHOWN ON THE SURVEY PLAN.
3. NOTE THE LOCATION OF RETAINING WALLS IN RELATION TO THE NORTH AND SOUTH PROPERTY LINES ARE SHOWN.
4. COMPLIANCE WITH MUNICIPAL ZONING REQUIREMENTS IS NOT CERTIFIED BY THIS REPORT.
5. AS WE ARE UNAWARE AT THIS TIME OF THE OWNERSHIP OR AGE OF FENCES, WE ARE UNABLE TO COMMENT AS TO ANY ENCROACHMENTS HEREBY CREATED BY THE LOCATION OF THE FENCES WITH RESPECT TO PROPERTY LINES. THE PRESENT POSITION OF THE FENCES WITH RESPECT TO THE PROPERTY LINES ARE SHOWN ON THE SURVEY PLAN.
6. No.54 MOCCASIN TRAIL – NO REGISTERED EASEMENTS OR RIGHTS OF WAY ON TITLE.

SURVEY PREPARED FOR: TANIA DE SANCTIS.

Bearing Note

BEARINGS ARE ASTRONOMIC AND ARE REFERRED TO THE NORTHERLY LIMIT OF LOT 8 SHOWN ON REGISTERED PLAN 65M-2302 AS HAVING A BEARING OF N82°32'00"E.

Legend

- DENOTES SURVEY MONUMENT FOUND
- DENOTES SURVEY MONUMENT SET
- SIB DENOTES STANDARD IRON BAR
- IB DENOTES IRON BAR
- CC DENOTES CUT CROSS
- PC DENOTES POINT OF CURVATURE
- S DENOTES SET
- M DENOTES MEASURED
- WIT DENOTES WITNESS
- PROD DENOTES PRODUCTION
- N/S/E/W DENOTES NORTH/SOUTH/EAST/WEST
- RP DENOTES REGISTERED PLAN 65M-2302
- P DENOTES BUILDING LOCATION SURVEY BY H.PILLER CORP. LTD., O.L.S., DATED JULY 22, 1986
- TW DENOTES TOP OF WALL ELEVATION
- SRW DENOTES STONE RETAINING WALL
- CRW DENOTES CONCRETE RETAINING WALL
- DBF DENOTES DOUBLE BOARD FENCE
- FDN DENOTES TIES TO CONCRETE FOUNDATION
- ST DENOTES TIES TO STONE
- FR DENOTES TIES TO FRAME
- MH DENOTES MANHOLE
- CB DENOTES CATCHBASIN
- WV DENOTES WATER VALVE
- AC DENOTES AIR-CONDITIONER
- WE DENOTES WATER'S EDGE
- LP DENOTES LIGHT POST
- ? DENOTES DIAMETER (ROUND)
- DS DENOTES DOOR SILL ELEVATION
- DS DENOTES DECIDUOUS TREE WITH TRUNK DIAMETER
- DS DENOTES CONIFEROUS TREE WITH TRUNK DIAMETER

ALL BUILDING TIES ARE TAKEN FROM BRICK FACE UNLESS OTHERWISE NOTED.

Surveyor's Certificate

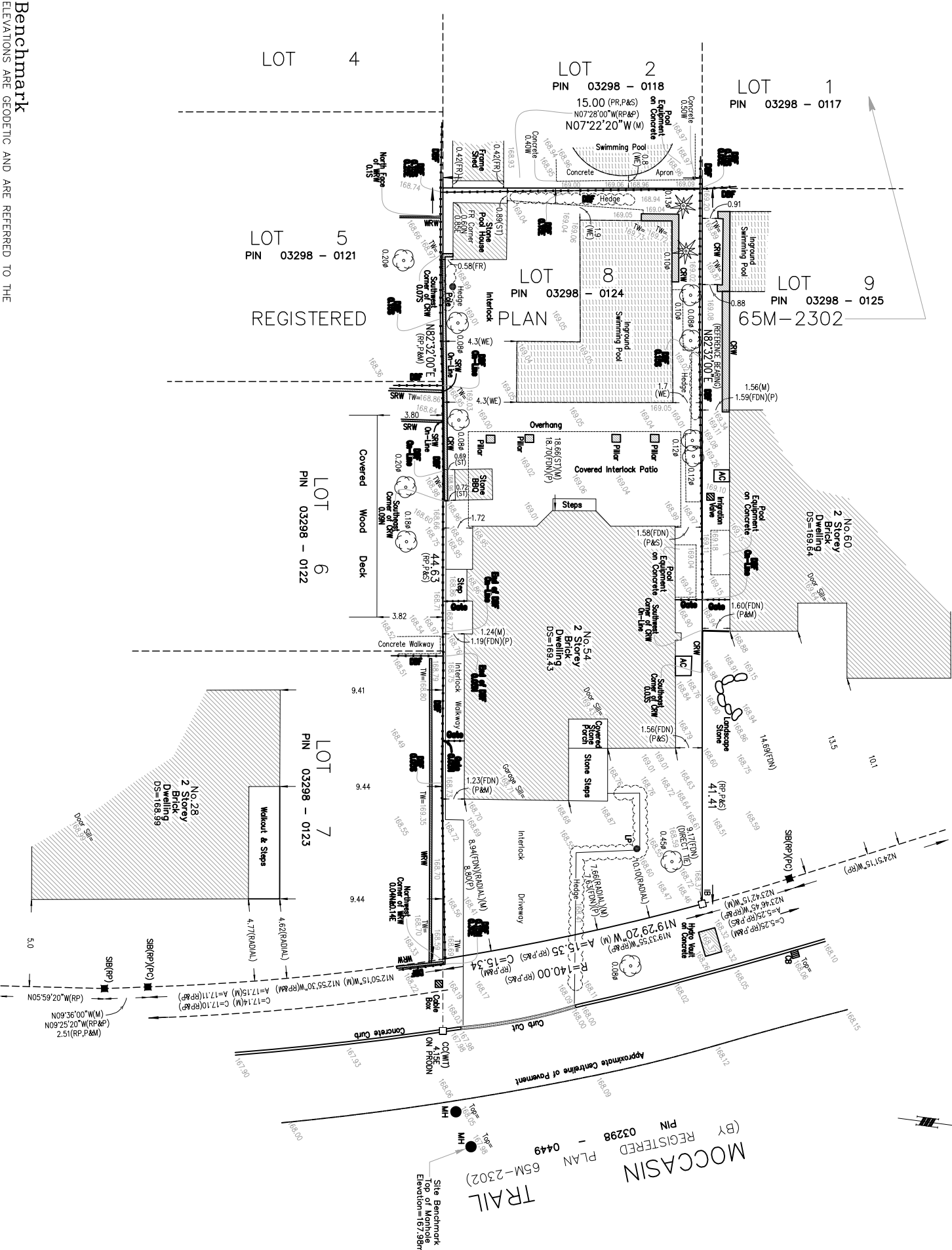
- I CERTIFY THAT:
1. THIS SURVEY AND PLAN ARE CORRECT AND IN ACCORDANCE WITH THE SURVEY ACT, THE SURVEYORS ACT AND THE REGULATIONS MADE UNDER THEM.
 2. THE SURVEY WAS COMPLETED ON THE 27TH DAY OF JANUARY, 2021.

Benchmark

ELEVATIONS ARE GEODETIC AND ARE REFERRED TO THE CITY OF VAUGHAN BENCHMARK.
BENCHMARK : No.44-26 ELEVATION = 168.767m

Note

TREE CALIPERS ARE NOT TO ARBORIST STANDARDS AND FOR ARBORIST CALIPER REFER TO ARBORIST REPORT.
SUBSTANTIAL AMOUNTS OF SNOW & ICE ACCUMULATION ON THE GROUND AT TIME OF SURVEY. FROZEN GROUND, SNOW COVER & ICE ETC. MAY HAVE HIDDEN SOME FEATURES.



10933 JANE STREET, SECOND FLOOR, MAPLE	
O. : (289) 553-5453	
E : michie@pearsonandpearson.com	
DRAWING : 2052-MoccasinTrail54-SRRP.DWG	PROJECT : 2052
CALC. BY JM	DRAWN BY JM
	CHECKED BY MP/JM

Schedule B: Public Correspondence Received

Please note that the correspondence listed in Schedule B is not comprehensive. Written submissions received after the preparation of this staff report will be provided as an addendum.

A041/21 – Public Correspondence (Petition in Support – 11, 16, 22, 24,17, 27, 33, 31, 43, 72,59, 68, 60, 49, 55 & 6 Moccasin Trail)

I have reviewed the application A041/21 for 54 Moccasin Trail and we have no objections.

[illegible]

Schedule C: Agency Comments

Please note that the correspondence listed in Schedule C is not comprehensive. Comments received after the preparation of this staff report will be provided as an addendum.-

- Alectra (Formerly PowerStream) – No concerns or objections
- Region of York – No concerns or objections
- MTO – Located outside of MTO permit control area

COMMENTS:

- ☐ We have reviewed the proposed Variance Application and have no comments or objections to its approval.
- ☒ We have reviewed the proposed Variance Application and have no objections to its approval, subject to the following comments (attached below).
- ☐ We have reviewed the proposed Variance Application and have the following concerns (attached below).

Alectra Utilities (formerly PowerStream) has received and reviewed the proposed Variance Application. This review, however, does not imply any approval of the project or plan.

All proposed billboards, signs, and other structures associated with the project or plan must maintain minimum clearances to the existing overhead or underground electrical distribution system as specified by the applicable standards, codes and acts referenced.

In the event that construction commences, and the clearance between any component of the work/structure and the adjacent existing overhead and underground electrical distribution system violates the Occupational Health and Safety Act, the customer will be responsible for 100% of the costs associated with Alectra making the work area safe. All construction work will be required to stop until the safe limits of approach can be established.

In the event construction is completed, and the clearance between the constructed structure and the adjacent existing overhead and underground electrical distribution system violates the any of applicable standards, acts or codes referenced, the customer will be responsible for 100% of Alectra's cost for any relocation work.

References:

- Ontario Electrical Safety Code, latest edition (Clearance of Conductors from Buildings)
- Ontario Health and Safety Act, latest edition (Construction Protection)
- Ontario Building Code, latest edition (Clearance to Buildings)
- PowerStream (Construction Standard 03-1, 03-4), attached
- Canadian Standards Association, latest edition (Basic Clearances)

If more information is required, please contact either of the following:

Mr. Stephen Cranley, C.E.T
Supervisor, Distribution Design, ICI & Layouts (North)
Phone: 1-877-963-6900 ext. 31297

E-mail: stephen.cranley@alectrautilities.com

Mr. Tony D'Onofrio
Supervisor, Subdivisions (Alectra East)
Phone: 1-877-963-6900 ext. 24419

Email: tony.donofrio@alectrautilities.com

Attwala, Pravina

Subject: FW: A041/21 - REQUEST FOR COMMENTS

From: Mulrenin, Colin (MTO) <Colin.Mulrenin@ontario.ca>
Sent: March-24-21 4:39 PM
To: Attwala, Pravina <Pravina.Attwala@vaughan.ca>
Cc: Blaney, Cameron (MTO) <Cameron.Blaney@ontario.ca>
Subject: [External] Re: A041/21 - REQUEST FOR COMMENTS

Good afternoon,

This site 54 Moccasin Tr. is not within MTO permit control area and MTO has no concerns.

Colin Mulrenin | Corridor Management Officer | York
Highway Corridor Management Section – Central Operations
159 Sir William Hearst Avenue | Ministry of Transportation
7th Floor, Building D | Downsview, Ontario | M3M 0B7

Colin.Mulrenin@ontario.ca

Attwala, Pravina

Subject: FW: A041/21 - REQUEST FOR COMMENTS

From: Hurst, Gabrielle <Gabrielle.Hurst@york.ca>
Sent: March-31-21 2:43 PM
To: Attwala, Pravina <Pravina.Attwala@vaughan.ca>
Cc: Committee of Adjustment <CofA@vaughan.ca>
Subject: [External] RE: A041/21 - REQUEST FOR COMMENTS

Good afternoon Pravina,
The Regional Municipality of York has completed its review of the above minor variance and has no comment.
Regards,

Gabrielle

Gabrielle Hurst, MCIP, RPP

Programs and process Improvement | Community Planning and Development Services | Regional Municipality of York |
905-830-4444x 71538 lgabrielle.hurst@york.ca