










**LEGEND**

-  LOW DENSITY RESIDENTIAL
-  MEDIUM DENSITY RESIDENTIAL
-  HIGH DENSITY RESIDENTIAL
-  GENERAL COMMERCIAL
-  OPEN SPACE
-  CHURCH
-  ELEMENTARY SCHOOL
-  SECONDARY SCHOOL
-  BOUNDARY OF WOODBRIDGE COMMUNITY PLAN

 Subject Lands

# OPA 240 (Woodbridge Community Plan) - Land Use Map

**LOCATION:** Part of Lots 4 and 5, Concession 7

**APPLICANT:** 7553 Islington Holding Inc.



# Attachment

**FILES:**  
OP.08.017 and Z.16.022  
**DATE:**  
April 7, 2021

# 6