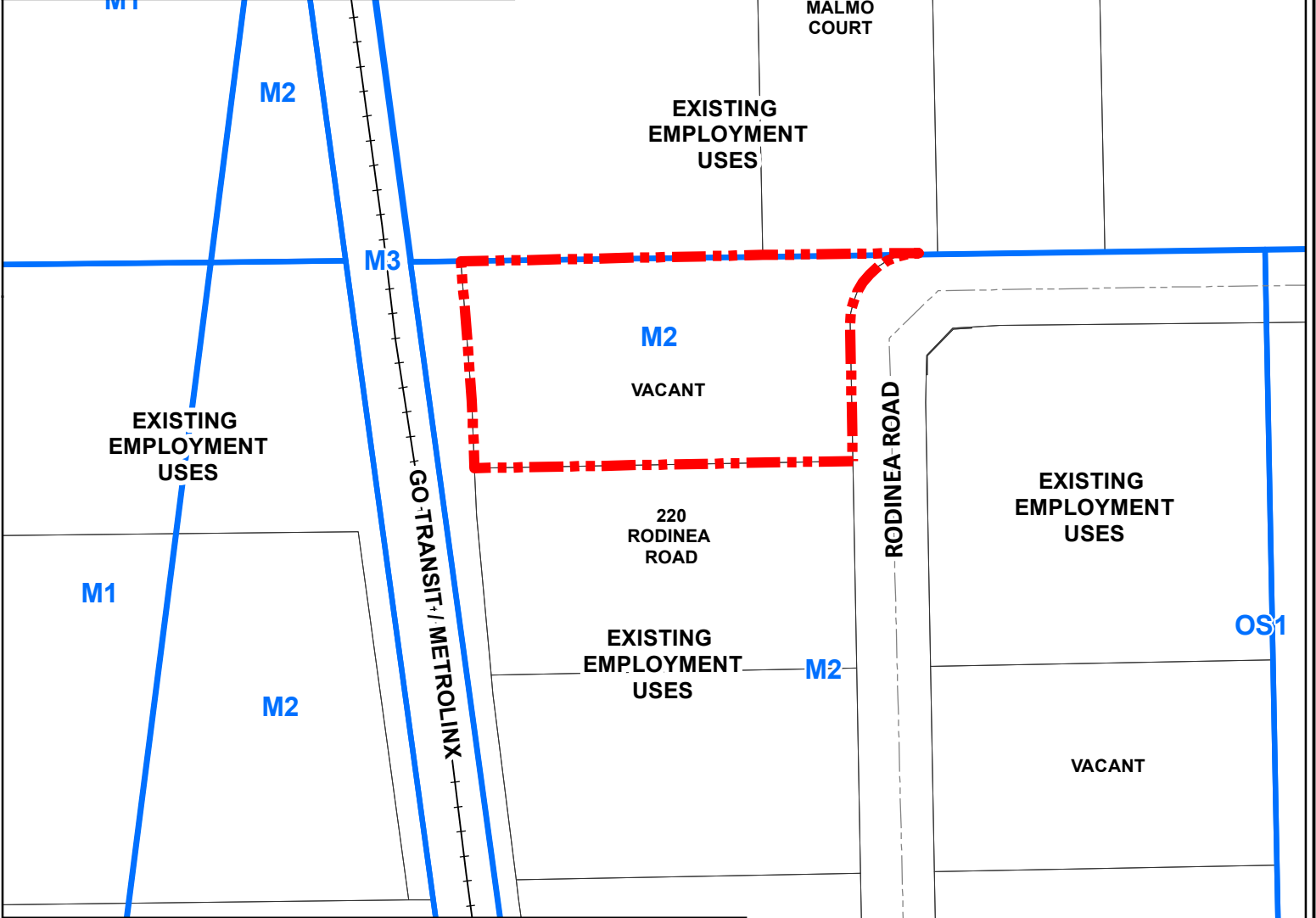
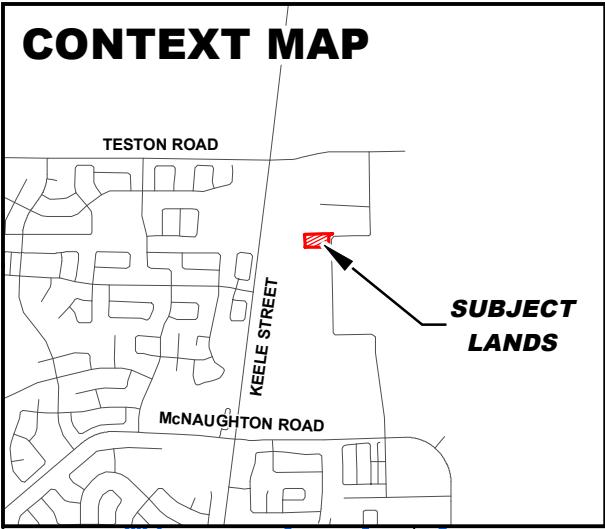
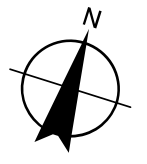



CONTEXT MAP



- Subject Lands
- M1, Restricted Industrial Zone
- M2, General Industrial Zone
- M3, Transportation Industrial Zone
- OS1, Open Space Conservation Zone



Context and Location Map

LOCATION:
200 Rodinea Road (Block 1, 65M-4330)
Part of Lot 24, Concession 3;

APPLICANT:
2314075 Ontario Ltd.



Attachment

FILE:
DA.20.039

DATE:
April 7, 2021

2