

OLDER ADULT TASK FORCE
DECEMBER 21, 2020

COMMUNICATIONS

Distributed December 16, 2020

Item

C1	Presentation material titled "VMC Studies – Overview and Update"	2
----	--	---

Distributed December 21, 2020

C2	Presentation material titled "Age Friendly Community Action Plan"	4
----	---	---

Disclaimer Respecting External Communications

Communications are posted on the City's website pursuant to Procedure By-law Number 7-2011. The City of Vaughan is not responsible for the validity or accuracy of any facts and/or opinions contained in external Communications listed on printed agendas and/or agendas posted on the City's website.

Please note there may be further Communications.

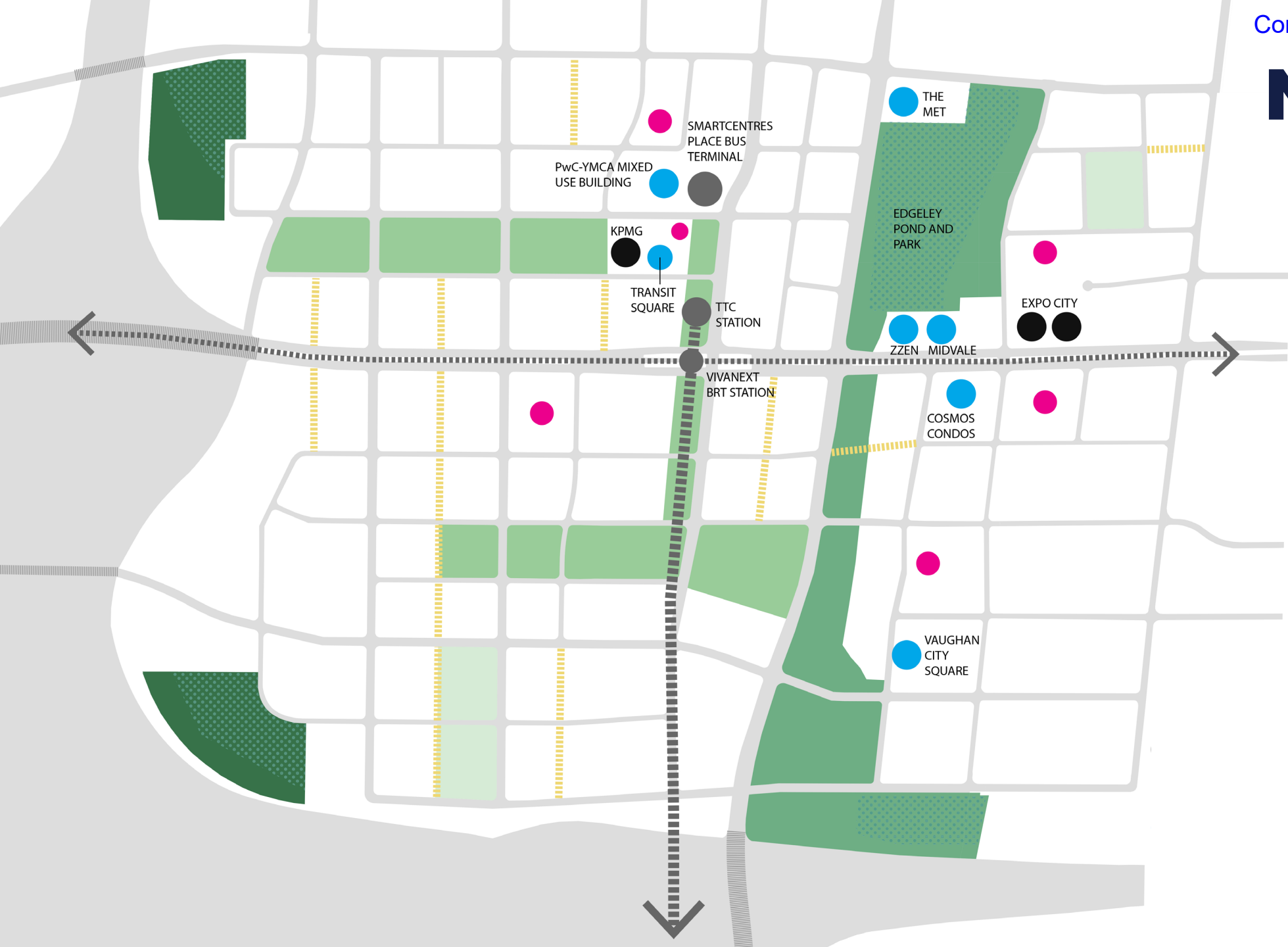
Communication : C1
Older Adult Task Force
December 21, 2020
Item # 2

VMC Studies Overview and Update

Older Adult Taskforce Presentation
December 21, 2020

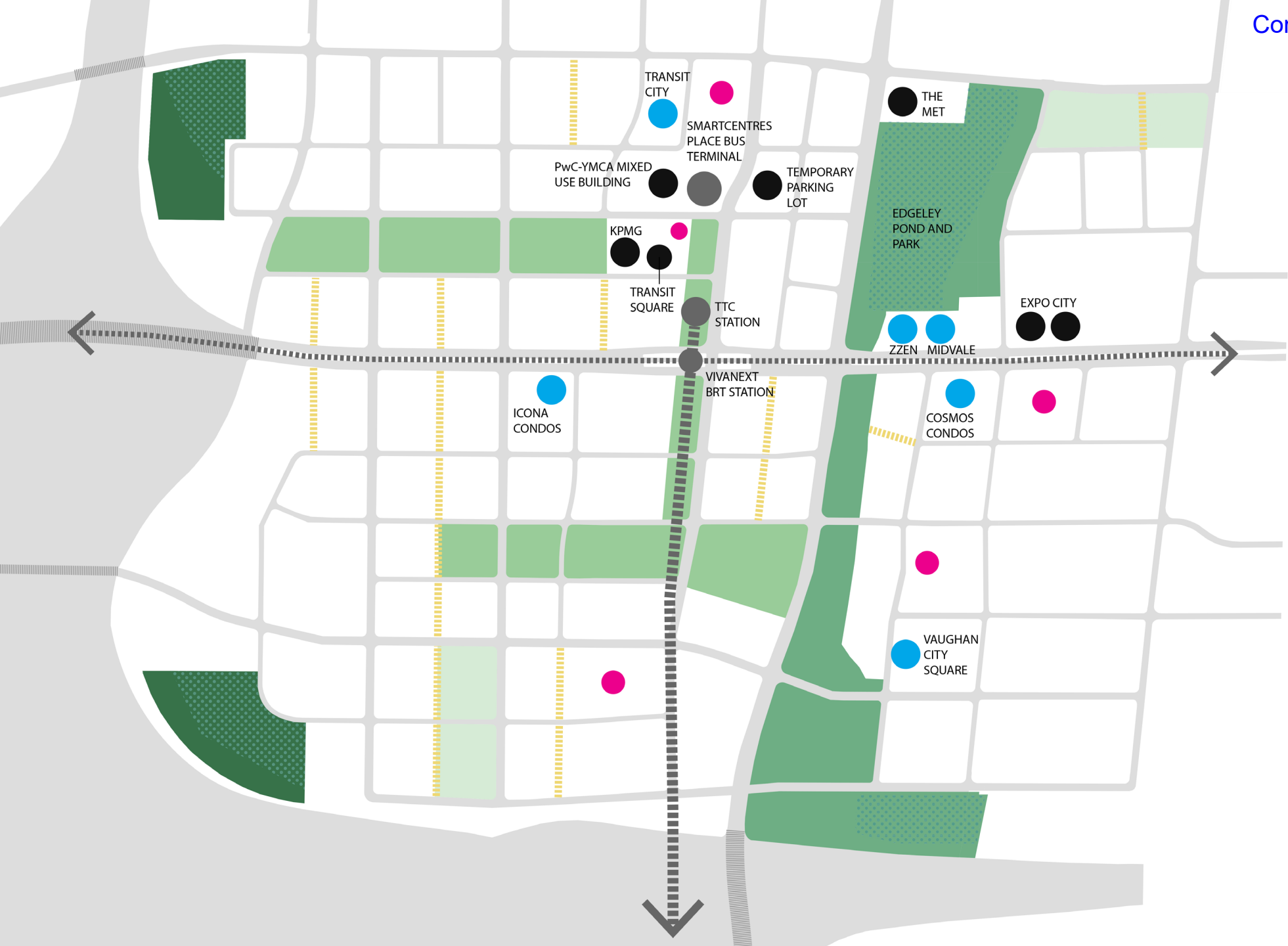


November 2016



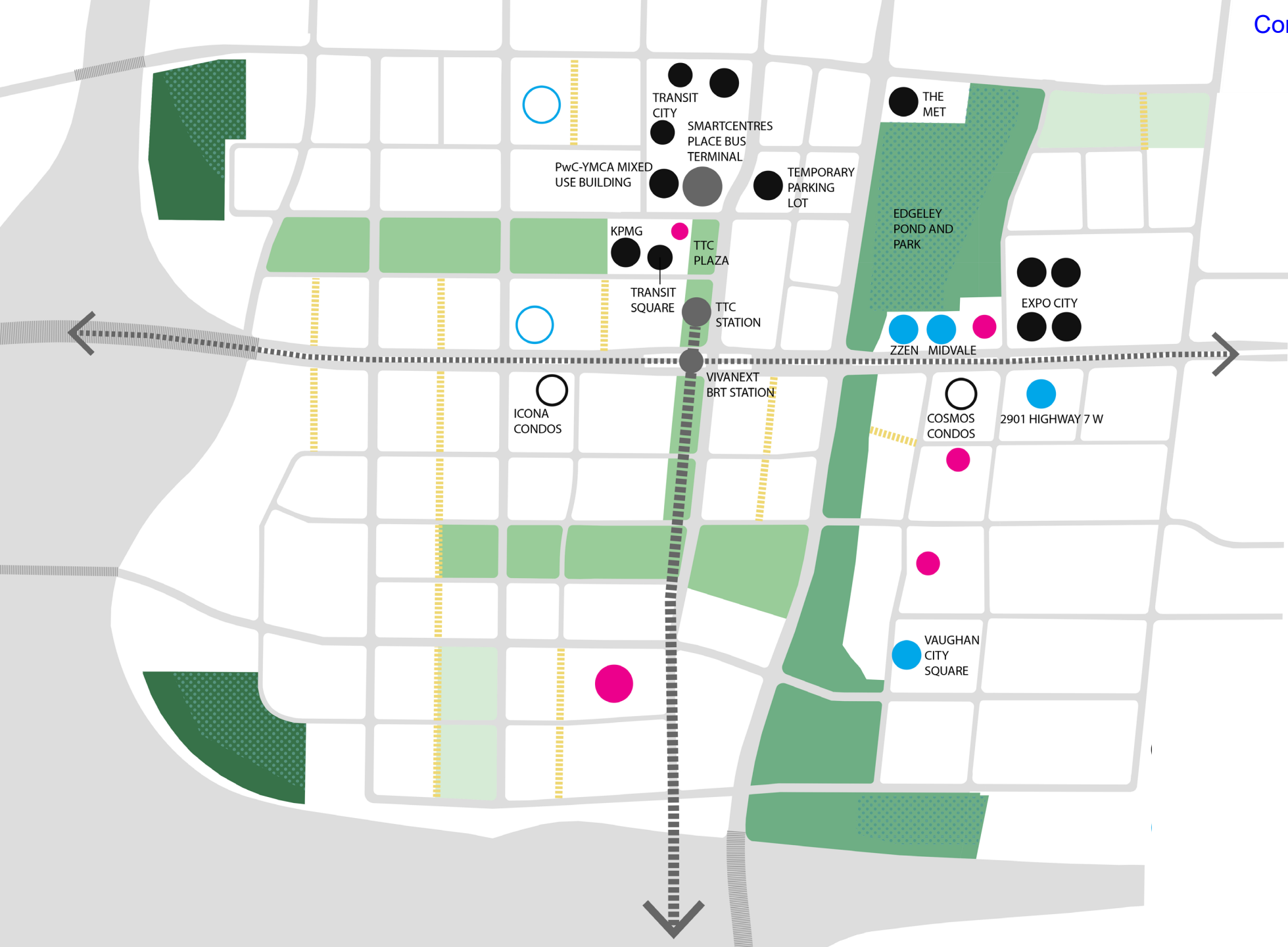
- COMPLETED / UNDER CONSTRUCTION
- COUNCIL APPROVED
- ACTIVE DEVELOPMENT APPLICATION
- MINOR DEVELOPMENT APPLICATION
- TRANSIT PROJECT
- AREA OF INTEREST

April 2017



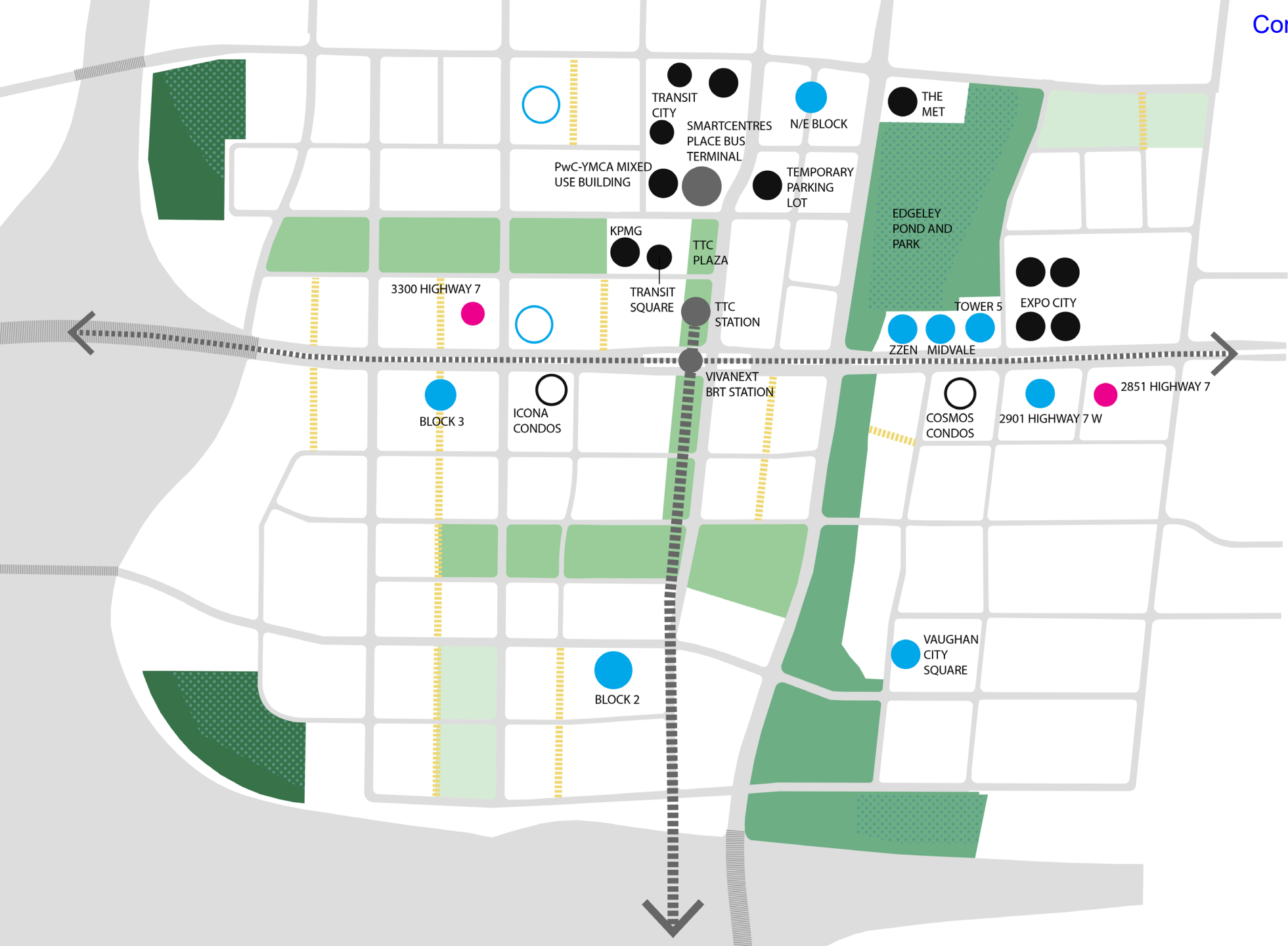
- COMPLETED / UNDER CONSTRUCTION
- COUNCIL APPROVED
- ACTIVE DEVELOPMENT APPLICATION
- MINOR DEVELOPMENT APPLICATION
- TRANSIT PROJECT
- AREA OF INTEREST

April 2018



- COMPLETED / UNDER CONSTRUCTION
- COUNCIL APPROVED
- ACTIVE DEVELOPMENT APPLICATION
- MINOR DEVELOPMENT APPLICATION
- TRANSIT PROJECT
- AREA OF INTEREST

February 2019



- COMPLETED / UNDER CONSTRUCTION
- COUNCIL APPROVED
- ACTIVE DEVELOPMENT APPLICATION
- MINOR DEVELOPMENT APPLICATION
- TRANSIT PROJECT
- AREA OF INTEREST



Current Context



Growth Trends in the VMC

- The VMC Secondary Plan established a population target of **25,000** residents and **11,500** jobs by **2031**, with a maximum population of approximately **50,000** residents at full build-out.
- Actual growth is **far exceeding** these targets.



Growth Trends in the VMC

- Based on development applications received to date, the 2031 residential population is projected to be about **63,000** people.
- If this trend continues across the VMC's neighbourhoods without adjustment, the population at full build-out may be almost twice that number.
- In order to assess current and **future levels of service and infrastructure**, the new **VMC studies and updates** need to use a projected population of about **123,000** people at full build-out (netting out employment areas), based on development trends.




It is important to assess how these **current trends and developments** are responding to the City's stated **planning goals**.

Future Vision



As the average density of projects continues to increase steadily with new applications, an important factor that must be **balanced** is the measured delivery of suitable **services** and **infrastructure**.




VMC Secondary Plan



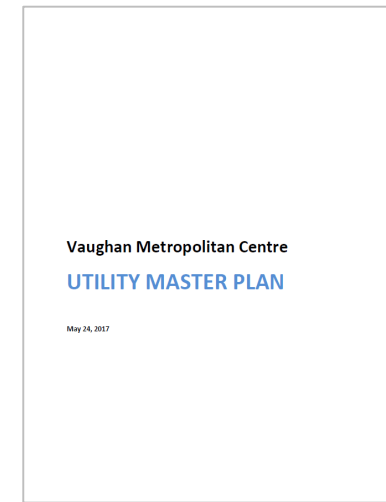
VMC Streetscape + Open Space Plan



VMC Cultural + Public Art Framework




VMC Urban Design Guidelines




Utility Master Plan




Community Improvement Plan



VMC Servicing Master Plan



VMC Transportation Master Plan




Black Creek Stormwater EA Phases 1+2




Reconnaissance + Strategic Assessment



Market Assessment



Implementation Plan



VMC Secondary Plan



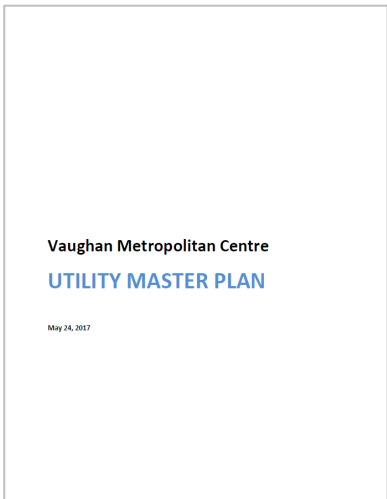
VMC Streetscape + Open Space Plan



VMC Cultural + Public Art Framework



VMC Urban Design Guidelines



Utility Master Plan




Community Improvement Plan



VMC Servicing Master Plan




VMC Transportation Master Plan




Parks and Wayfinding Master Plan



Black Creek Renewal Detailed Design



Pay and Display Parking Pilot



Edgeley Pond Construction and Central Park Phase 1 DD

VMC Secondary Plan Update

VMC Secondary Plan Update

from Q4 2020 to Q1 2022

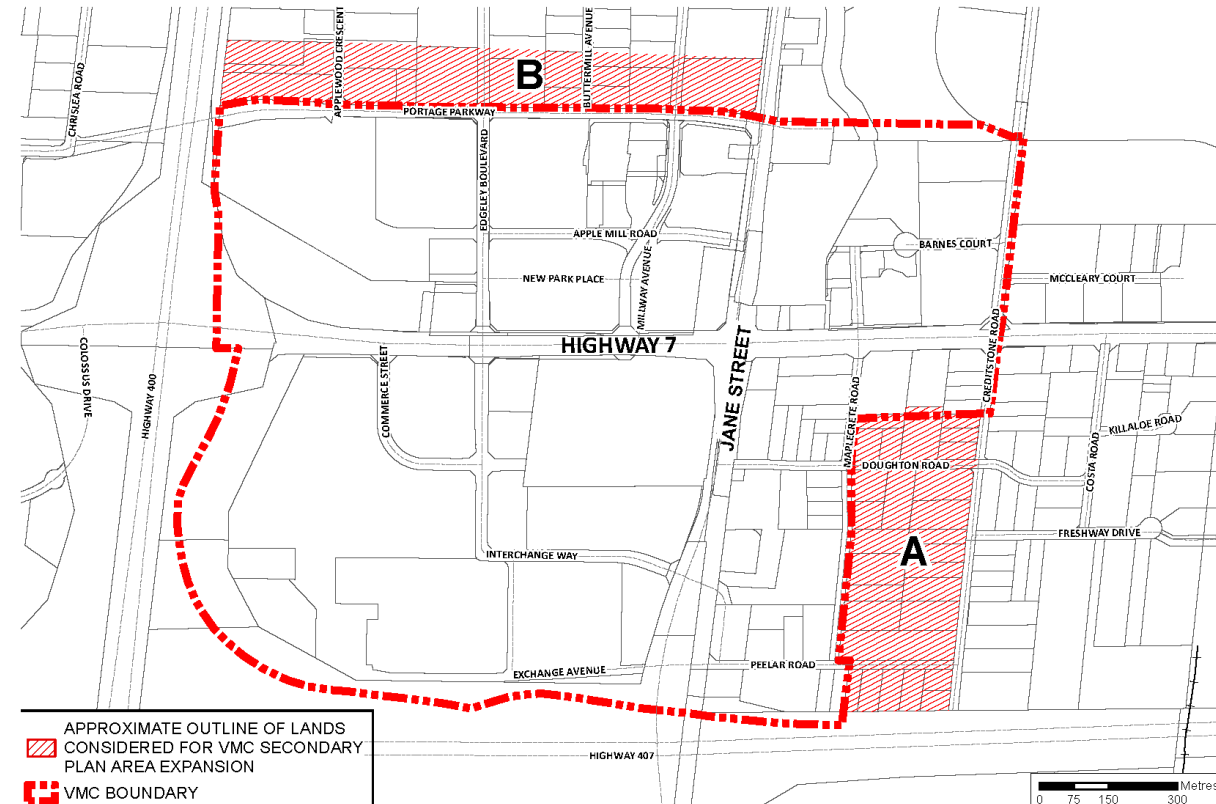
- **Reflect, align, and conform with new policy direction**
 - Bill 108, Bill 197, Community Benefits Charge
 - Growth Plan (2020) & PPS (2020)
 - York Region Official Plan Review
 - City of Vaughan Official Plan Review
 - Concurrent VMC studies (e.g., TMP, PWMP, Servicing)



VMC Secondary Plan Update

from Q4 2020 to Q1 2022

- Consider a boundary expansion
- Develop an implementation strategy for community services & facilities
- Update existing policies, schedules, maps to reflect significant change



VMC Transportation Master Plan Update

VMC Transportation Master Plan

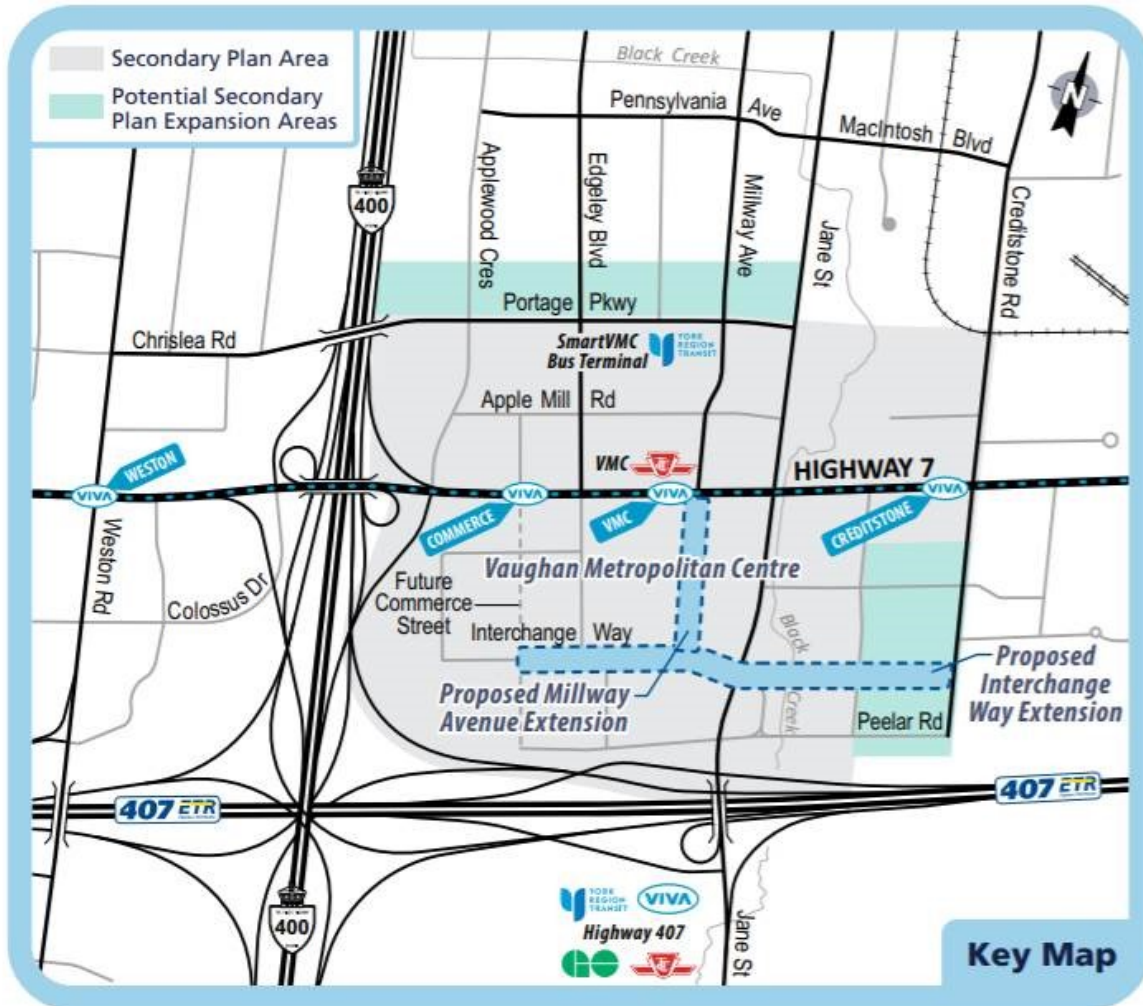
from Q4 2020 to Q1 2022

- **Support the VMC Secondary Plan Update and provide direction on updating and improving the multi-modal transportation network in the VMC area**
- **Confirm transportation needs, supportive policies and a phasing strategy to 2041**
 - City's Official Plan Review, and updates to the Zoning By-law and City-Wide Transportation Master Plan (Vaughan Transportation Plan)

VMC Transportation Master Plan

from Q4 2020 to Q1 2022

- **Schedule 'C' Class Environmental Assessment Studies for the Extensions of Interchange Way and Millway Avenue**
 - Planning and design of the previously proposed extensions of Millway Avenue (from Highway 7 to Interchange Way) and Interchange Way (from Commerce Street to Creditstone Road)



VMC Parks and Wayfinding Master Plan

VMC Parks and Wayfinding Master Plan

from Q2 2020 to Q4 2021

- **To guide the timely development of parks and open spaces in the VMC and create a world class public realm.**
- **Develop a public realm wayfinding strategy that can be implemented incrementally to achieve a legible and cohesive public realm**
- **Opportunity to think boldly about the city, the way people understand and move through it, and the role of parks and open space in modern urban life**

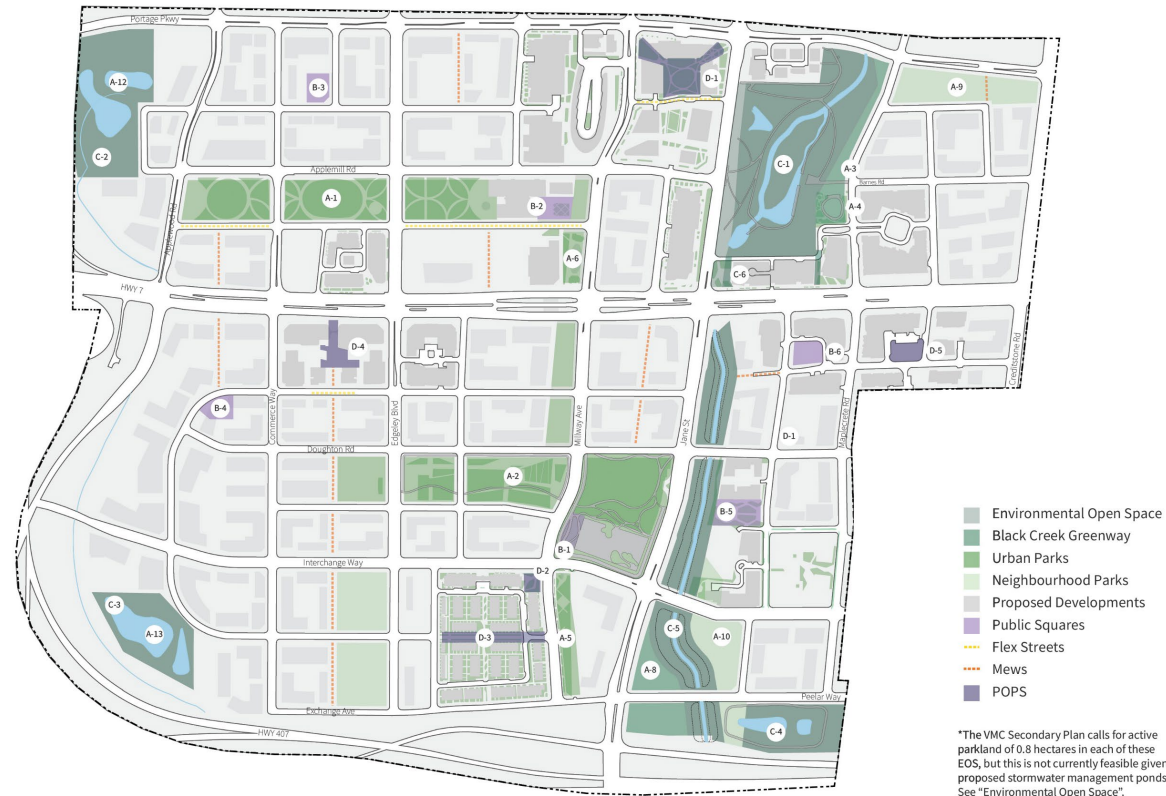


North Urban Park
Conceptual Rendering © SmartCentres

VMC Parks and Wayfinding Master Plan

from Q2 2020 to Q4 2021

- **Enable the implementation of a diverse, multi-functional, and seamlessly interconnected parks and open space network.**
- **Inform how public spaces reinforce the urban structure; while guiding, shaping, and interfacing with development.**

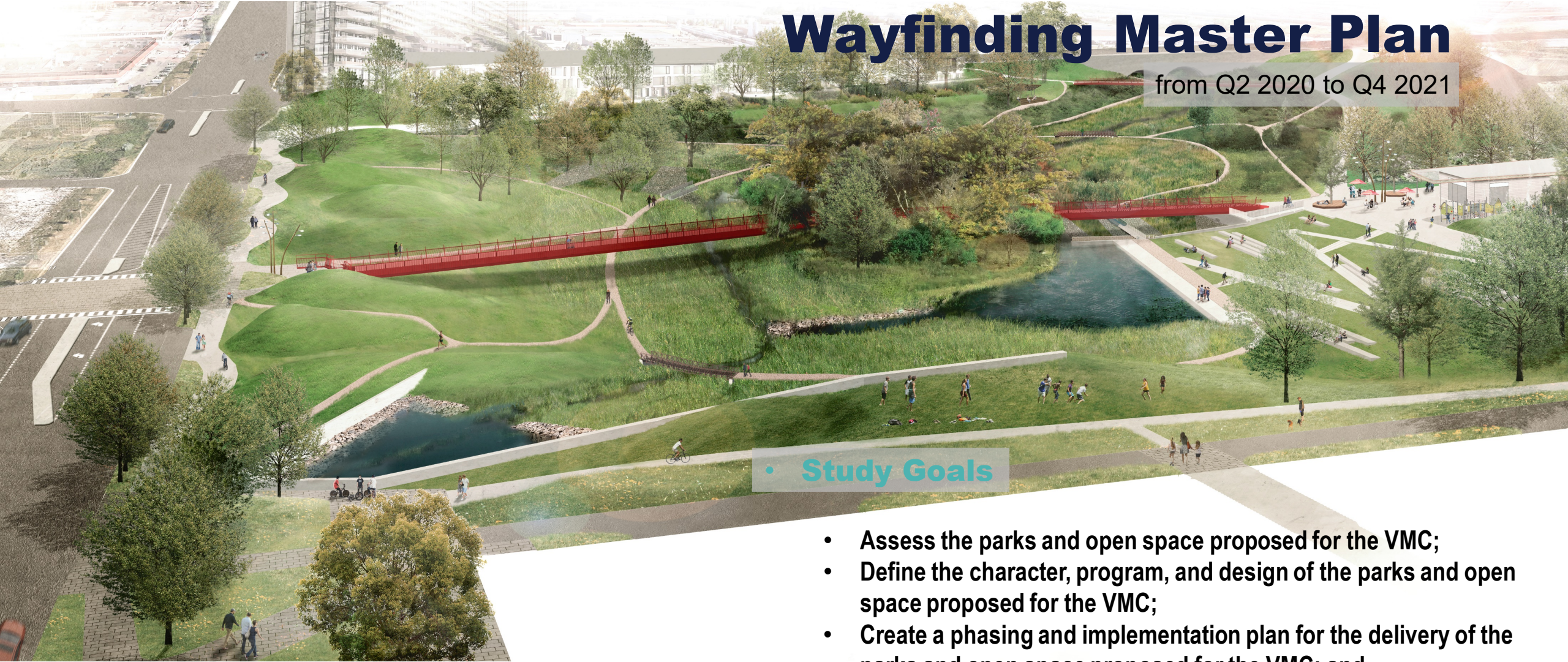


250m 1:7500

Inventory of VMC Parks & Open Space

VMC Parks and Wayfinding Master Plan

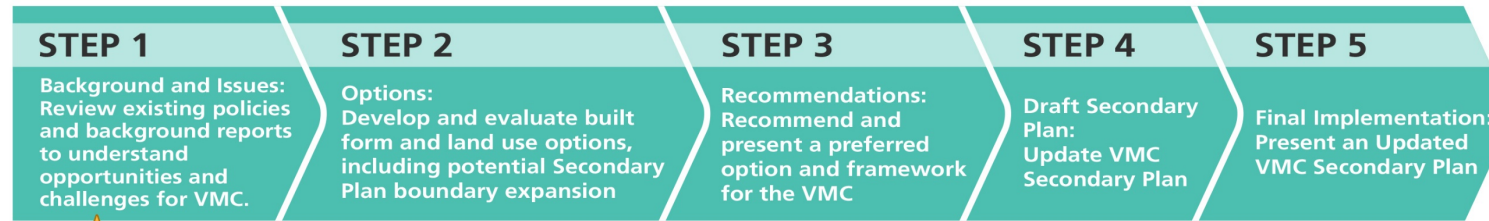
from Q2 2020 to Q4 2021



• Study Goals

- Assess the parks and open space proposed for the VMC;
- Define the character, program, and design of the parks and open space proposed for the VMC;
- Create a phasing and implementation plan for the delivery of the parks and open space proposed for the VMC; and
- Develop a wayfinding strategy and design prototype and install the first signage elements for the VMC's public realm.

Secondary Plan Update (from Q4 2020 to Q1 2022)



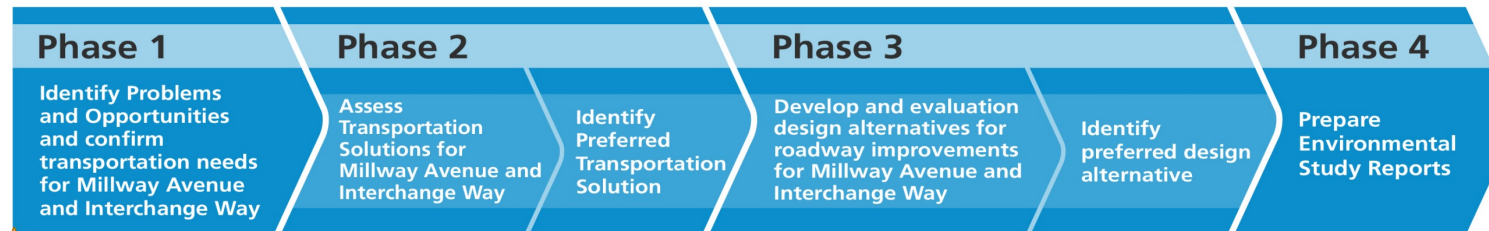
★
We Are Here

Transportation Master Plan Update (from Q4 2020 to Q1 2022)



★
We Are Here

Millway Avenue and Interchange Way Class EA Studies (from Q4 2020 to Q1 2022)



★
We Are Here

Parks and Wayfinding Master Plan (from Q2 2020 to Q4 2021)



★
We Are Here

The City is committed to ensuring that the downtown continues to develop as a **complete and balanced community** with high-density mixed uses that are transit supportive and pedestrian friendly, with a **vibrant sense of place**, a **high-quality public realm** and **environmentally sustainable** design approaches.

We cordially invite the City of Vaughan's Senior Population to participate in taking the on-going **surveys** by visiting the following webpages:

Secondary Plan Update

www.v Vaughan.ca/VMCPlan

Transportation Master Plan Update

Vaughan.ca/VMCTMP

Parks and Wayfinding Master Plan

www.v Vaughan.ca/VMCParks

Thank You!


Older Adult Taskforce Presentation

December 21, 2020



**Communication : C2
Older Adult Task Force
December 21, 2020
Item # 4**

Age Friendly Community Action Plan



Age Friendly Community Action Plan

Background

- Ontario Age-friendly designation is a recognition of a community that has implemented an Age-friendly Action Plan.
- 82 communities in Ontario are provincially recognized as an Age-friendly.
- Age-friendly designation is not just about older adults but has benefits for all members of the community.
- World Health Organization also recognizes and designates communities as Age-friendly. More involved application and recognition process.



Age Friendly Community Action Plan

Designation – World Health Organization (WHO)

World Health Organization (WHO) 8 Dimensions of Age-Friendly Communities	Examples
Outdoor Space & Buildings	<p>Safe & accessible public buildings/spaces. Removing barriers that limit social and physical opportunities.</p> <p>Can public spaces be navigated with ease and dignity (sidewalks, trails, buildings, etc.)? Additional supports required?</p>
Transportation	<p>Accessible signage, transportation-related infrastructure, (lighting, sidewalks), public transit.</p> <p>Can older adults go/get to where they want/need to safely, affordably, and without the support of family or friends?</p>
Housing	<p>Ability to age in place, access to affordable housing</p> <p>Are suitable housing options available that fit functional abilities (may change)</p>
Social Participation	<p>Opportunities to interact with the community</p> <p>Are there opportunities to have meaningful connections with others?</p>



Age Friendly Community Action Plan

Designation – World Health Organization (WHO)

World Health Organization (WHO) 8 Dimensions of Age-Friendly Communities	Examples
Respect & Social Inclusion	<p>Removal of negative attitudes, intergenerational understanding.</p> <p>What new measures can/will be introduced to better accommodate the needs and diversity that exists in the older adult community?</p>
Civic Participation & Employment	<p>Opportunities to be involved in community life, volunteer opportunities, opportunities to remain employed.</p> <p>Are employment and volunteer opportunities available that match interest and abilities. Opportunities to participate in decision-making?</p>
Community & Information	<p>Information to community events and resources. Ability to reach diverse cultures.</p> <p>Is there an awareness of the programs/services available?</p>
Community Support & Health Services	<p>Access to services that promotes healthy behaviours and life choices including recreation opportunities.</p> <p>Are the required health/social services available to stay active and independent?</p>



Age Friendly Community Action Plan

Update on our Process

- Request For Proposals
 - Closed Nov. 20, 2020
 - 9 Bids received by deadline
- Evaluation committee completed review Dec. 17, 2020
 - Recommendation for award



Age Friendly Community Action Plan

Update on our Process

- Project will be broken up into 5 stages
 1. Initiating and Framing
 2. Current State Analysis
 3. Community Consultation and Engagement
 4. Developing the Action Plan
 5. Creation of Implementation Plan and Key Performance Indicators



Age Friendly Community Action Plan Timeline

- Anticipated to take 12 months to complete
- Award and project kick-off – Jan. 2021
- Detailed project schedule
- Completion – Feb. 2022



Age Friendly Community Action Plan

Thank you!

