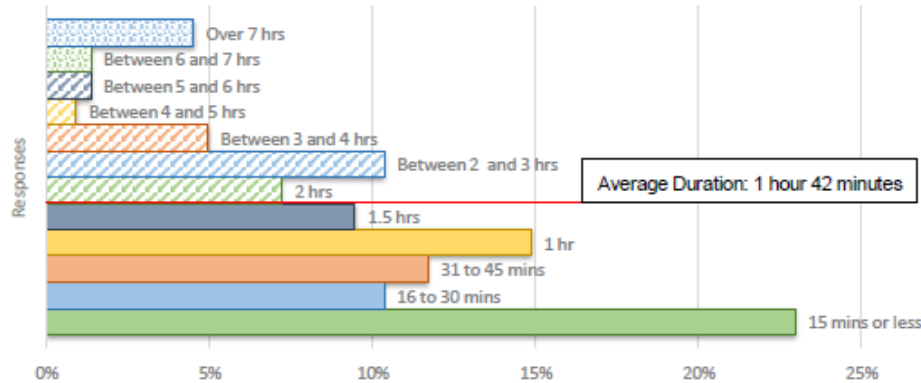
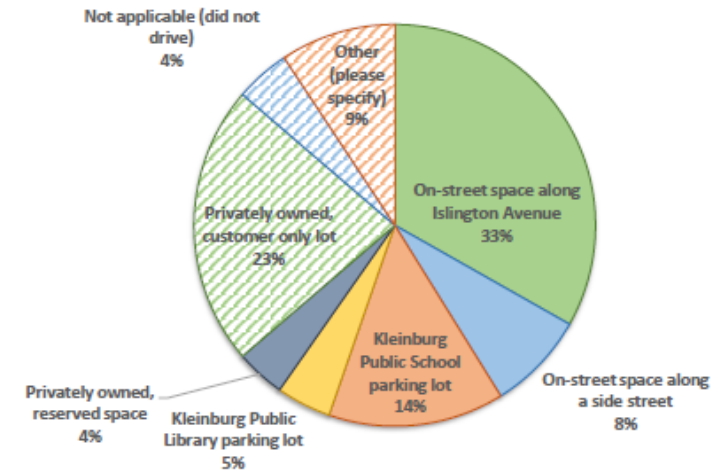


# Online Survey #1 Key Summary (238 Responses)

## Q. 7. How long did you stay in the area?



## Q. 10. In which type of space did you park?



## TAGS FOR ON-STREET PARKING FACILITIES

Percentage of Comments	
96.4%	Pain Point - Not area specific
85.7%	Pain Point - Shortage on Islington
71.4%	Pain Point - Post Office
35.7%	Pain Point - Misuse of Private Space
28.6%	Pain Point - School Spillover
28.6%	Pain Point - Near Starbucks
28.6%	Pain Point - Traffic Clog
21.4%	Pain Point - Site Parking Inadequate
17.9%	Need Quick Drop In /out spaces
14.3%	Pain Point - Near Restaurants
14.3%	Planning Issue
14.3%	Pain Point - Business blocks On-street
10.7%	Pain Point - Weekend Issue
7.1%	Bypass Congestion
7.1%	Poor Signage
7.1%	Pain Point - RBC area
7.1%	Safety Concerns - Pedestrians
3.6%	Car-Free Zone
3.6%	Keep it Free
3.6%	Library Space Not Enough
3.6%	Pain Point - Near Doctors House
3.6%	Need Central Parking Lot
3.6%	No Issue - Use Existing Space
3.6%	Pain Point - Kellam
3.6%	Snow Banks Block Space
3.6%	Pain Point - Spillover to Residential

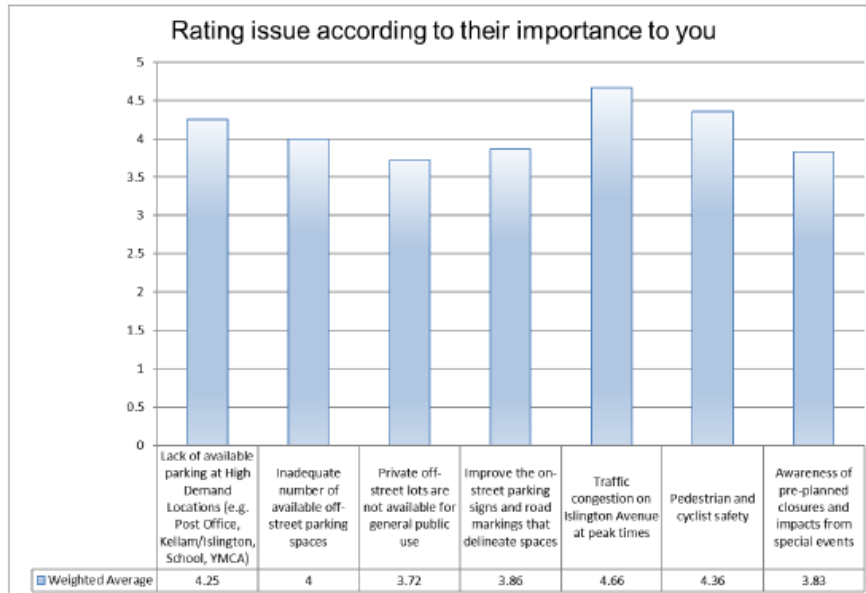
## Q.12 Estimate how long it took to find parking.



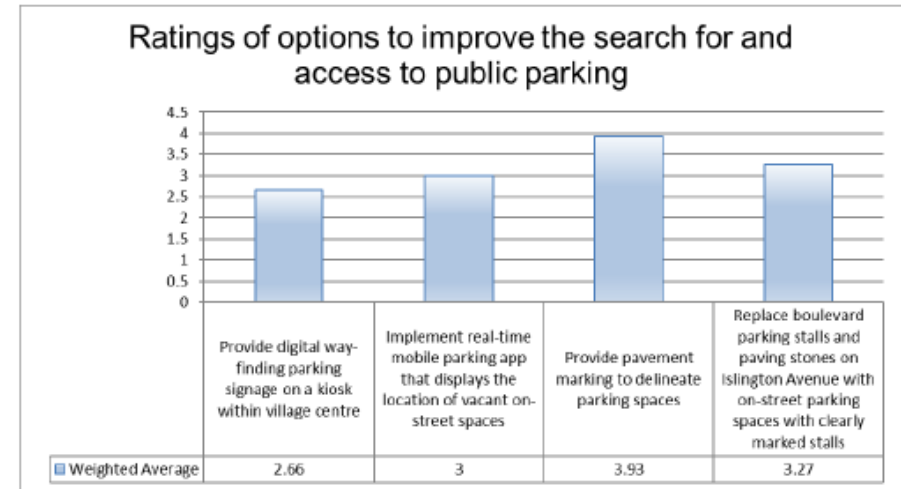
# Online Survey #2 Key Summary (151 Responses)

## Preferences Ranked (Scale 1-5, Least Important to Most Important)

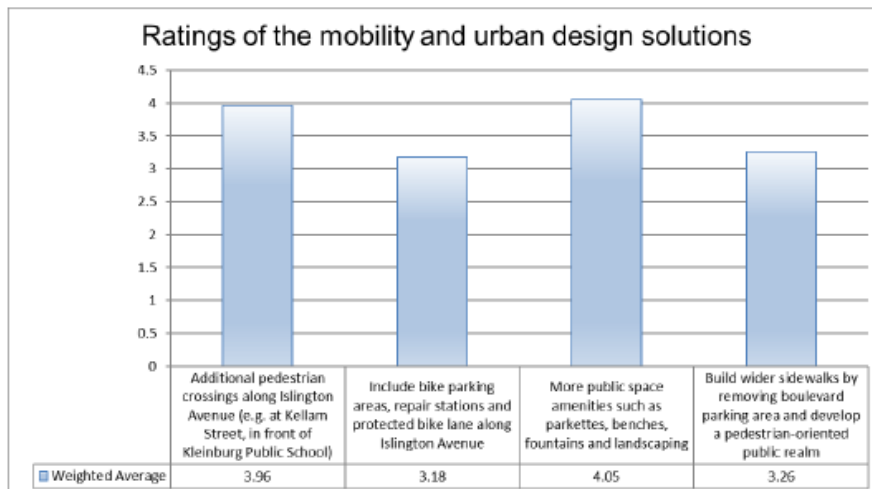
Q3. Rate each identified issue according to their importance to you.



Q6. Rate the options to improve the search for and access to public parking



Q8. Rate the mobility and urban design solutions.



Q13. Rate the solutions to manage and sustain public parking strategy.

