




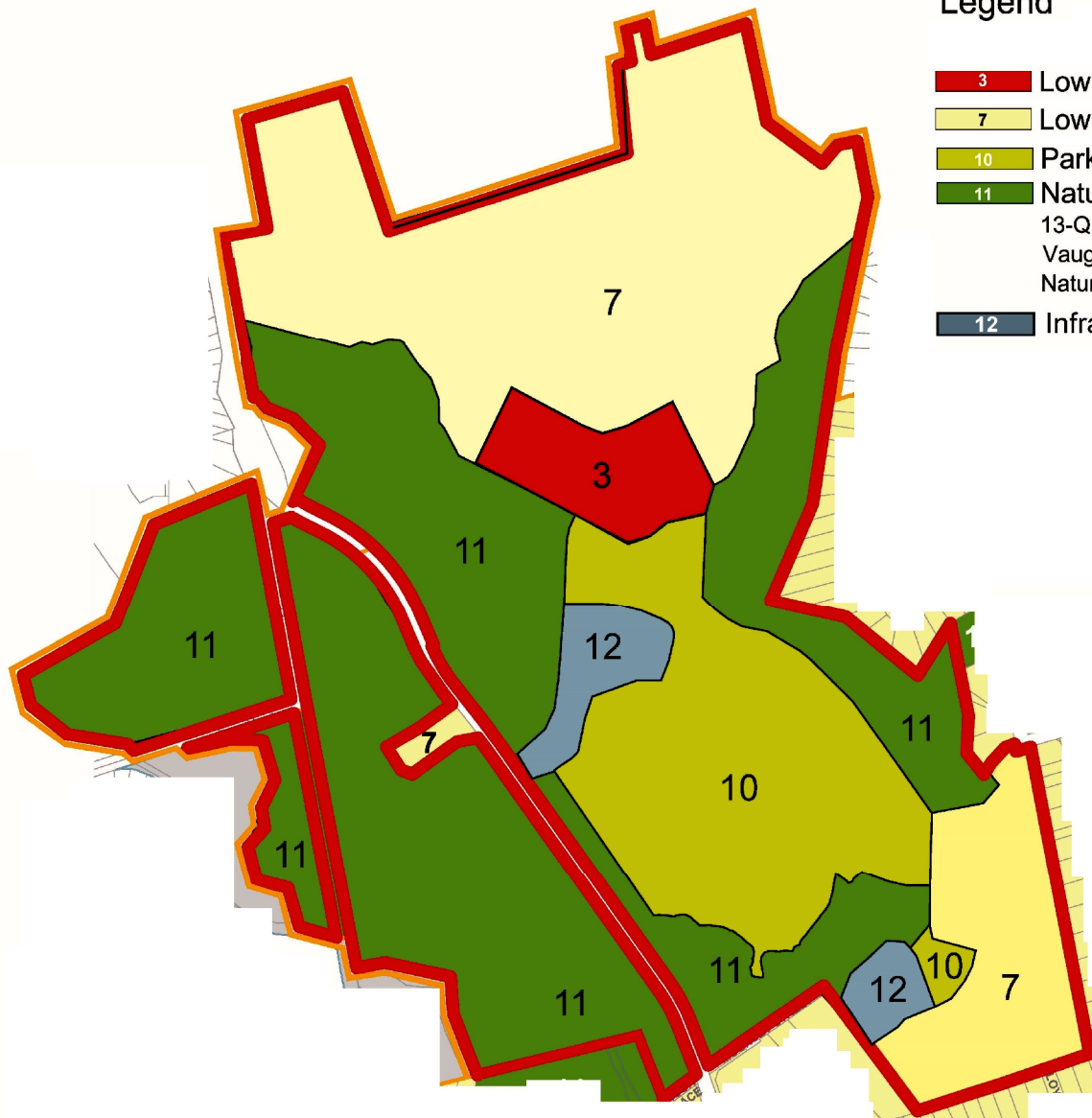


 Subject Lands

Legend

-  Low Rise Mixed-Use
-  Low Rise Residential
-  Parks
-  Natural Areas(Refer to Schedule 13-Q of Volume 1 of the City of Vaughan Official Plan for complete Natural Area mapping)
-  Infrastructure and Utilities



Proposed Land Use Designations

LOCATION:
Part of Lots 9, 10, 11, 12, Concessions 7, 8

APPLICANT:
Clubhouse Developments Inc.



Attachment

FILES:
OP.19.014, Z.19.038 and
19T-19V007

DATE: March 3, 2020

2