




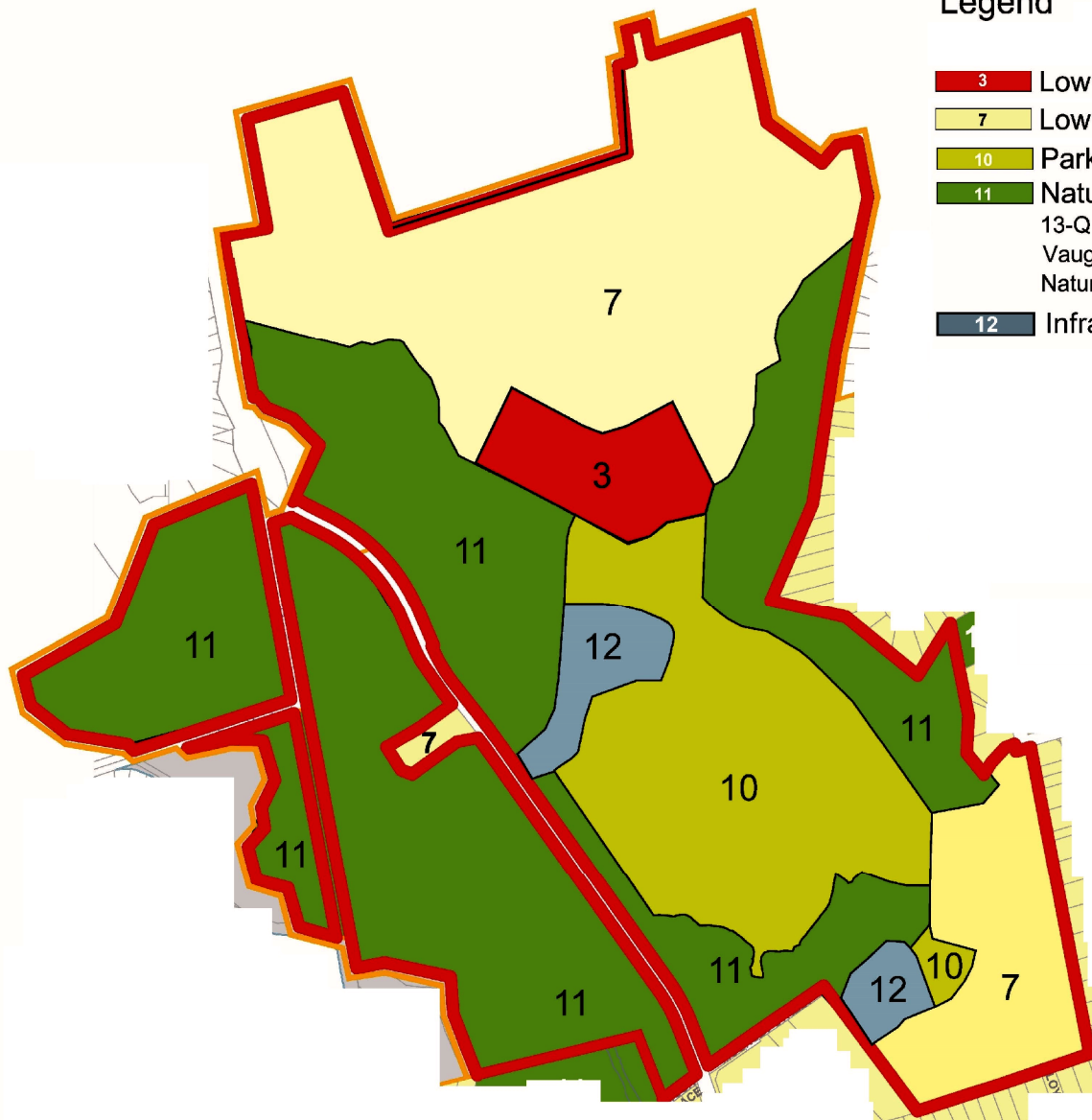


 Subject Lands

### Legend

-  3 Low Rise Mixed-Use
-  7 Low Rise Residential
-  10 Parks
-  11 Natural Areas(Refer to Schedule 13-Q of Volume 1 of the City of Vaughan Official Plan for complete Natural Area mapping)
-  12 Infrastructure and Utilities



## Proposed Land Use Designations

**LOCATION:**  
Part of Lots 9, 10, 11, 12, Concessions 7, 8

**APPLICANT:**  
Clubhouse Developments Inc.



## Attachment

**FILES:**  
OP.19.014, Z.19.038 and  
19T-19V007

**DATE:** March 3, 2020

**2**