
From: Clerks@vaughan.ca
Sent: November-08-19 12:43 PM
To: Bellisario, Adelina
Subject: FW: Item #10 Committee of the Whole Nov. 12, 2019 - Comments Regarding the GTA West Corridor Alignment - Huntington Road Community
Attachments: 2019 11 08 Presentation to Vaughan COW re Item 10 GTA West Alignment.pdf

From: Ashley Barter <abarter@mgp.ca>
Sent: Friday, November 08, 2019 12:46 PM
To: Clerks@vaughan.ca
Cc: Schmidt-Shoukri, Jason <Jason.Schmidt-Shoukri@vaughan.ca>; Spensieri, Nick <Nick.Spensieri@vaughan.ca>; Don Given <DGiven@mgp.ca>; MAURICE STEVENS <[REDACTED]>
Subject: RE: Item #10 Committee of the Whole Nov. 12, 2019 - Comments Regarding the GTA West Corridor Alignment - Huntington Road Community

All,
Further to the letter provided earlier today, please find attached the presentation slides for Don's deputation on Nov. 12th.
We will also have the slides loaded on a USB key if necessary.
Regards,

Ashley Barter BES
Planner



140 Renfrew Drive, Suite 201, Markham, ON, L3R 6B3 Canada www.mgp.ca
T: 1.905.513.0170 x147 M: 1.226.218.3726

The information contained in this transmission may be privileged and confidential. It is intended only for the use of the recipient(s) named above. If you are not the intended recipient, you are hereby notified that any dissemination, distribution or copying of this communication or its attachments is strictly prohibited. If you have received this communication in error, please notify us immediately by return email and delete it.

From: Ashley Barter
Sent: November-08-19 10:17 AM
To: clerks@vaughan.ca
Cc: Jason.Schmidt-Shoukri@vaughan.ca; Nick.Spensieri@vaughan.ca; Don Given <DGiven@mgp.ca>; MAURICE STEVENS <[REDACTED]>
Subject: Item #10 Committee of the Whole Nov. 12, 2019 - Comments Regarding the GTA West Corridor Alignment - Huntington Road Community

Good Morning,
Please find attached comments submitted on behalf of the land owners who own the lands south of Kirby Road and east of Huntington Road, known as the Kleinberg-Nashville Secondary Plan Huntington Road Community, regarding

Item #10 on the Committee of the Whole agenda for November 12, 2019. Don Given will be making a deputation regarding this item at the meeting. A presentation will be provided to Clerks prior to the meeting.

We would appreciate if a copy of this letter is distributed to the Mayor and members of Council prior to the meeting.

Regards,

Ashley Barter BES
Planner



140 Renfrew Drive, Suite 201, Markham, ON, L3R 6B3 Canada www.mgp.ca
T: 1.905.513.0170 x147 M: 1.226.218.3726

The information contained in this transmission may be privileged and confidential. It is intended only for the use of the recipient(s) named above. If you are not the intended recipient, you are hereby notified that any dissemination, distribution or copying of this communication or its attachments is strictly prohibited. If you have received this communication in error, please notify us immediately by return email and delete it.

November 8, 2019

MGP File: 18-2753

Mayor and Members of Council
City of Vaughan
2141 Major Mackenzie Drive,
Vaughan, ON L6A 1T1

via email: clerks@vaughan.ca

Attention: City Clerk's Office

**RE: Request for Deputant Status in Response to Item # 10 – City of Vaughan
Committee of the Whole, November 12, 2019
GTA West Transportation Corridor Route Planning
Kleinberg-Nashville Secondary Plan, Huntington Road Community**

Malone Given Parsons Ltd. is the planning consultant to the land owners who own the lands south of Kirby Road and east of Huntington Road, known as the Kleinberg-Nashville Secondary Plan Huntington Road Community (Focus Area 2) within the City of Vaughan (the "Huntington Road Community") (see Attachment 1).

The purpose of this letter is to provide comments, on behalf of the land owners, with respect to Section S8-3 of the GTA West Corridor Technically Preferred Alternative ("Route S8-3") in response to *Item #10 – Committee of the Whole, November 12, 2019* regarding City staff's recommendations regarding the same.

As shown in Attachment 2, Route S8-3 frustrates the development of the Huntington Road Community. Short Listed Route Alternative S8-1 ("Route S8-1"), shown in Attachment 3, avoids precluding the development of the approved Secondary Plan area and should be carried forward as the final route alternative for Section 8 of the GTA West Corridor.

REQUEST

I request that Council support Route S8-1 as the final route for the GTA West Corridor Alignment for the following reasons:

- 1) Route S8-1 minimizes the impacts to developable community area lands and delivery of housing supply;**
- 2) Route S8-1 is more consistent with the York Regional Official Plan and the City of Vaughan Official Plan with respect to growth allocation and the intended alignment of the GTA West Corridor;**
- 3) Route S8-1 is consistent with the Provincial Policy as it relates to maintaining settlement area boundaries and increasing housing supply; and,**
- 4) Route S8-1 is consistent with Provincial Policy as it relates to ensuring planning for infrastructure and transportation projects occurs in an integrated manner;**

The basis of this request is elaborated upon in the following text.

BASIS

1.) Minimizes Impacts to Developable Community Area Lands and Delivery of Housing Supply

The preparation of the North Kleinberg-Nashville Secondary Plan was initiated in May of 2007 when City Council approved the Terms of Reference for the New Vaughan Official Plan, which identified the “Rural Areas” and “Nashville Core” in the Kleinberg-Nashville Community Plan Official Plan Amendment No. 601 (“OPA 601”), adopted in the early 2000’s, as one of the Focused Area Reviews to be undertaken concurrently with the new Official Plan. OPA 601 identified the Huntington Road Community as a Rural Area land use designation within the Amendment Area Boundary (see Attachment 4). It should be noted, that since that time, the Amendment Area Boundary has become synonymous with Urban Area and/or Settlement Area in the York Region and Vaughan Official Plans. The policies of the Rural Area designation permit more urban development via amendment to the plan. This is evidenced by the development of the Nashville and Block 55 East communities which at the time, held the same Rural Area land use designation but have since developed.

Since that time, the North Kleinberg-Nashville Secondary Plan (the “Secondary Plan”) was adopted by City Council in November 2012. The Secondary Plan identifies discrete land uses for the Huntington Road Community which are intended for predominantly residential development, including 1,000 residential units, retail commercial and community uses such as schools and parks (see Attachment 5). The Huntington Road Community also has servicing available and could be developed quickly to help alleviate the land shortage for housing.

Based on the above, it is clear the City has maintained the Huntington Road Community as an emerging community area intended to accommodate future growth and development.

Route S8-3 is proposed to bisect this emerging community and would essentially destroy the ability for the community to be developed (see Attachment 6). It is likely that if the alignment of Section S8-3 were implemented the Huntington Road Community would have limited developable area and would no longer be developed as a residential community due to issues associated with sensitive uses proximal to the highway (i.e. noise). This would result in a displacement of allocated population and dwelling units that would need to be accommodated elsewhere within the City, for which the land use planning processes have not yet necessarily been completed, thereby delaying the timing of delivery for units to accommodate projected populations. Furthermore, in anticipation for development servicing investments have already been made to provide servicing infrastructure to the Huntington Road Community. If Route S8-3 were to be implemented the capital investments associated with providing servicing infrastructure to the Huntington Road Community would be of limited or no value.

Route S8-1 would locate the alignment of the GTA West Corridor north of the approved Huntington Road Community, and into whitebelt and Greenbelt Plan areas. This alignment would ensure the Huntington Road Community which has been approved and has servicing available, could be developed in a timely manner to accommodate population growth. Furthermore, acquiring land for the alignment will require the Province to pay market value for the lands anticipated to accommodate the GTA West Corridor. The market value for lands anticipated for development has reached a value of several million dollars per acre, whereas, Greenbelt or whitebelt lands are a fraction of the cost to acquire.

2) Consistency with the York Regional Official Plan and the City of Vaughan Official Plan with respect to growth allocation and the intended alignment of the GTA West Corridor

Both the York Regional Official Plan (2010) (“YROP”) and the City of Vaughan Official Plan (2010) (“VOP”) identify the Subject Lands as within the Settlement Area Boundary and contemplate the lands to accommodate a portion of the Region’s 2031 growth and development (see Attachment 7 and 8 respectively).

As shown in Attachments 9, 10 and 11, the YROP, the Region’s Transportation Master Plan 2016 and the VOP have anticipated that any extension of the Future GTA West Transportation Corridor would have regard for land use planning initiatives and would ensure that the alignment did not interfere with community areas intended to accommodate 2031 growth allocations.

The alignment of Route S8-3 ignores the planning that has been conducted to date by both the upper- and lower-tier municipalities as well as, their obligations to achieve the Province’s population allocation to 2031.

Route S8-1 proposes an alignment that is more consistent with the land use planning initiatives conducted by both the Region of York and City of Vaughan and would not disrupt the population assignments that have already been conducted to accommodate population growth to 2031.

3) Consistency with the Provincial Policy as it relates to maintaining settlement area boundaries and increasing housing supply

It is the policy of both the Provincial Policy Statement (“PPS”) 2014 and Draft 2019, that communities should be sustained by *“avoiding development and land use patterns that would prevent the efficient expansion of settlement areas in those areas which are adjacent or close to settlement areas...”* (Section 1.1.1.d). These policies indicate it is the Province’s priority to respect settlement area boundaries and their efficient expansion, of which the Huntington Road Community is a prime example.

The Minister of Municipal Affairs and Housing made clear the intention to increase housing supply and housing affordability in a statement made on May 2, 2019, *“More Homes, More Choice: Ontario’s Housing Supply Action Plan is a full-spectrum suite of legislative changes to increase the supply of housing that is affordable and provide families with more meaningful choices on where to live, work and raise their families...”* (see Attachment 12).

Route S8-3 would bisect the Huntington Road Community thereby preventing the efficient development of an existing settlement area and further would limit, or delay, the delivery of housing which is contrary to Provincial Policy and the Minister’s direction to increase housing supply.

Route S8-1 proposes an alignment that would maintain the integrity of the Huntington Road Community settlement area and provide the opportunity to assist in achieving the Minister’s direction to increase housing supply in a timely manner.

4) Consistency with Provincial Policy as it relates to ensuring planning for Infrastructure and transportation projects occurs in an integrated manner

The 2019 Draft of the PPS provides policies that promote *“... the integration of land use planning, growth management, transit-supportive development, intensification and infrastructure planning to achieve cost-effective development patterns...”* (Section 1.1.1.e).

Although the 2019 PPS policies are in draft, they are consistent with the policies of A Place to Grow: Growth Plan for Greater Golden Horseshoe, 2019 (the "Growth Plan") which is in effect. It is the policy of the Growth Plan that *"...Planning for new or expanded infrastructure will occur in an integrated manner, including evaluations of long-range scenario-based land use planning, environmental planning and financial planning, and will be supported by relevant studies..."* (Section 3.2.1.2). Further policies 3.2.1.1 and 3.2.2.1 of the Growth Plan require infrastructure and transportation planning be co-ordinated with land use planning.

Furthermore, with respect to infrastructure corridors it is the policy of the Growth Plan that *"The planning, location, and design of planned corridors and the land use designations along these corridors will support the policies of this Plan, in particular that development is directed to settlement areas..."* (Section 3.2.5.2).

Based on the above, it is clear that it is the Province's priority to ensure various planning initiatives work together to optimize results and in particular, require that such infrastructure and transportation projects specifically be coordinated with land use and fiscal planning processes.

Selection of Route S8-3 would result in an alternative that seems to disregard in force and effect land use planning initiatives and cost-efficiency related to the costs associated with land acquisition.

As mentioned, Route S8-1 proposes an alignment that would push the alignment north of the Huntington Road Community which would result in an alternative that is more consistent with Provincial Policy as it provides consideration for land use planning initiatives and fiscal responsibility.

CONCLUSION

As discussed above, Route S8-3 essentially eliminates the potential development of the Huntington Road Community. I therefore request that Route S8-1 be carried forward as the final route alternative for Section 8 of the GTA West Corridor as it appears that Route S8-3 has not given consideration to delivering housing to accommodate 2031 population allocations, it ignores the long history of planning undertaken by both York Region and the City of Vaughan, and fails to take into account that infrastructure investments made in anticipation of residential development will be wasted. Furthermore, it appears that the Province's objectives to increase housing supply have not been considered when S8-3 was identified through the Environmental Assessment process, nor were the costs of acquiring lands planned for urban growth versus the lesser cost of Greenbelt and whitebelt lands if the alignment were to be moved northward.

Furthermore, I ask that Council's of the City of Vaughan and Region of York continue to support an alignment in accordance with the YROP and VOP which is best represented by Route S8-1; and, that this letter be forwarded to the Region as part of the City's response to the Ministry of Transportation with respect to the GTA West Corridor Alignment.

Finally, I will be in attendance at the November 12th Committee of the Whole Meeting and intend to speak to this letter in response to Item #10 and that a copy of this letter be distributed to the Mayor and Members of Council in advance of the November 12th meeting.

I thank you for the opportunity to provide our input and look forward to working with you and your staff throughout this process. I would appreciate being added to the circulation list for any new information with respect to the GTA West Corridor as it arises.

RE: Comments in Response to GTA West Transportation Corridor Route Planning
Item # 10 – City of Vaughan Committee of the Whole, November 12, 2019
Kleinberg-Nashville Secondary Plan, Huntington Road Community

November 8, 2019

If you have any questions, or would like to meet to discuss the content of this letter, please do not hesitate to contact me.

Yours very truly,

Malone Given Parsons Ltd.



Don Given, MCIP, RPP

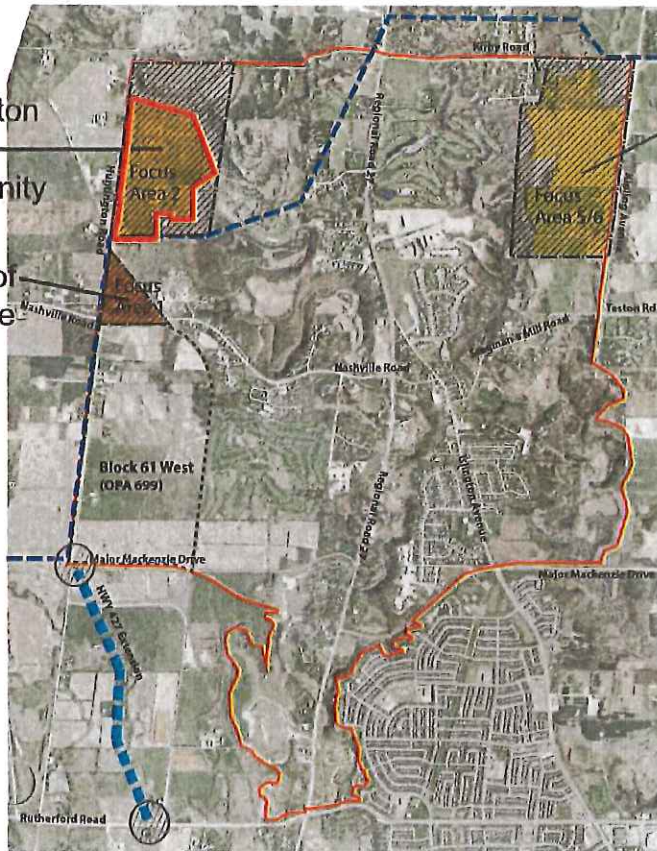
cc: Nick Spensieri, Deputy City Manager, Infrastructure Development
Jason Schmidt-Shoukri, Deputy City Manager, Planning and Growth Management
Maurice Stevens, Vice President, Castlepoint Investments Inc.

Attachments // 12

**SCHEDULE A :
SECONDARY PLAN
AREA
NORTH-KLEINBURG-NASHVILLE**

Huntington Road Community
Village of Nashville

Kipling Avenue Community

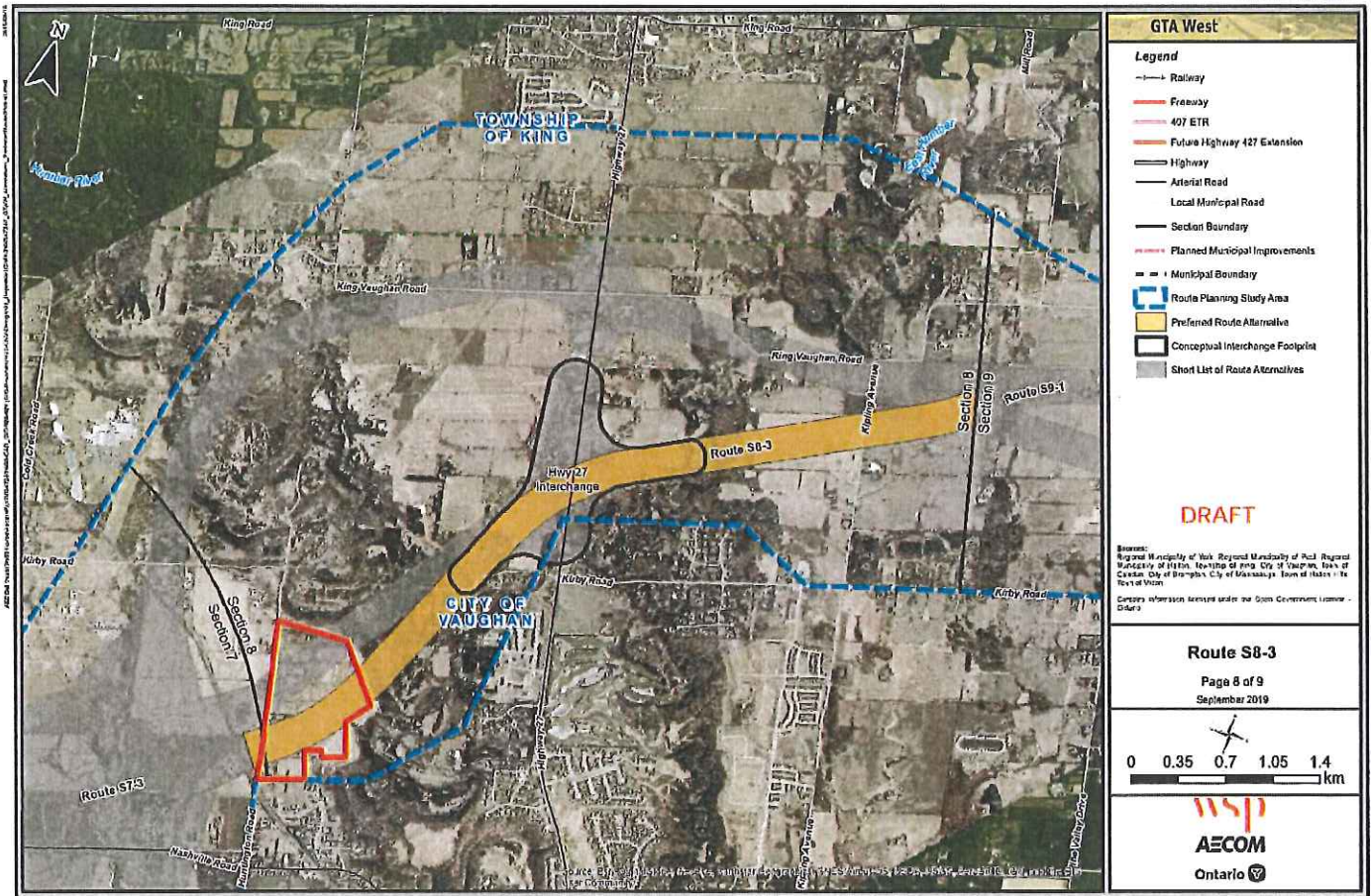


- Subject Lands
 - Areas subject to the North Kleinburg-Nashville Secondary Plan
 - Official Plan Boundary-Kleinburg-Nashville Community Plan
 - Block 61 West Boundary
 - GTA West Transportation Corridor Protection Area
 - Highway 427 Extension
- Estimated Population and Jobs at Build out: 5,480
- Estimated New Dwelling Units at Build out: 1,650
- Total Developable Area: 148 ha

Source: Vaughan Official Plan - Volume 2: North Kleinburg-Nashville Secondary Plan - Schedule A - Secondary Plan Areas, 2018 Official Community Plan

MGP File: 18-2733
Date: July 28, 2010





GTA West

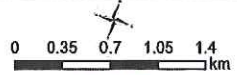
- Legend**
- Railway
 - Freeway
 - 407 ETR
 - Future Highway 427 Extension
 - Highway
 - Arterial Road
 - Local Municipal Road
 - Section Boundary
 - Planned Municipal Improvements
 - Municipal Boundary
 - Route Planning Study Area
 - Preferred Route Alternative
 - Conceptual Interchange Footprint
 - Short List of Route Alternatives

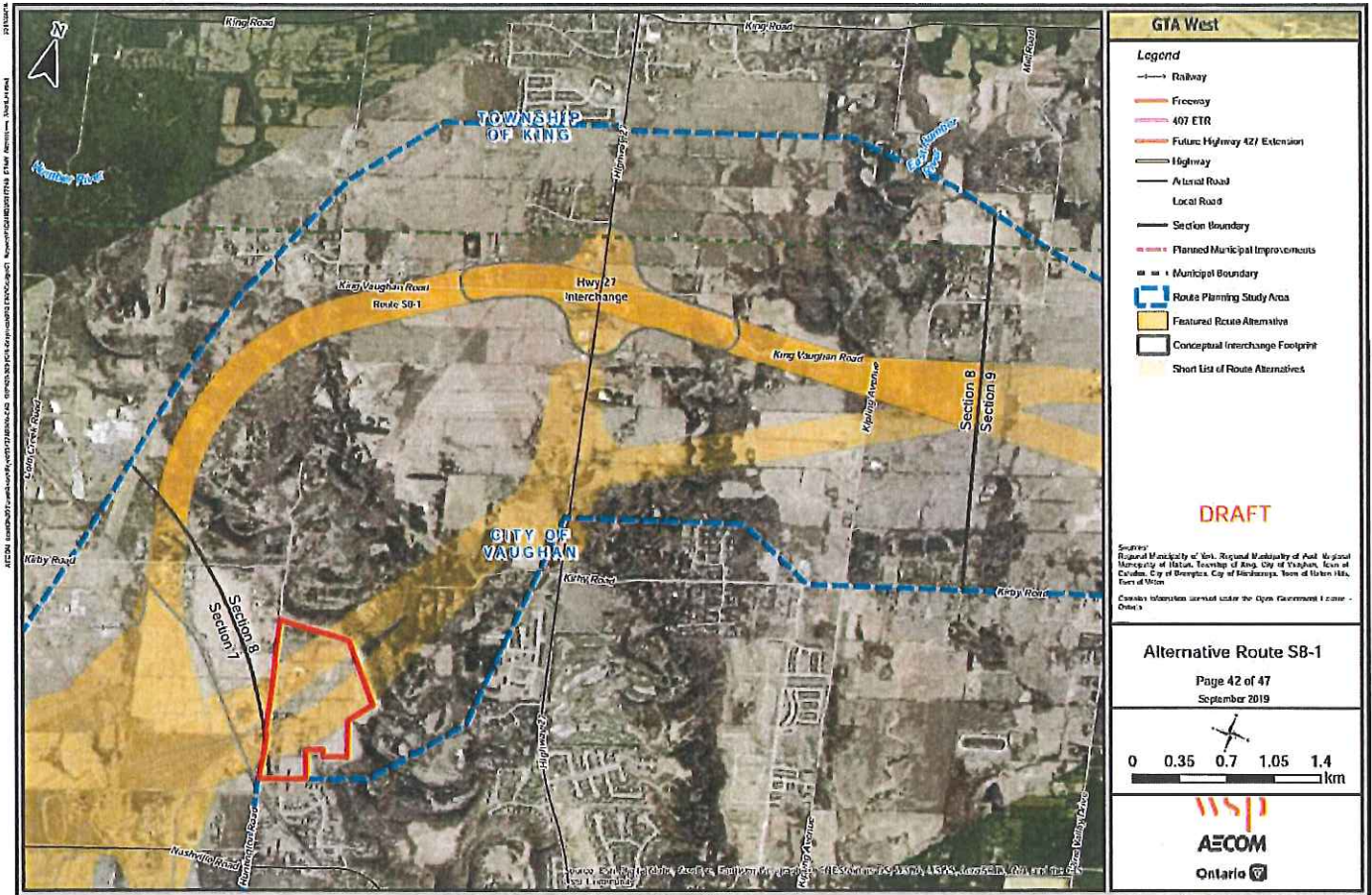
DRAFT

Source: Regional Municipality of York, Regional Municipality of Peel, Regional Municipality of Halton, Township of King, City of Vaughan, Town of Caledon, City of Brampton, City of Mississauga, Town of Markham, Town of Whitchurch-Stouffville
 Content preparation licensed under the Open Government License - Order 2

Route S8-3

Page 8 of 9
 September 2019





GTA West

Legend

- Railway
- Freeway
- 407 ETR
- Future Highway 427 Extension
- Highway
- Arterial Road
- Local Road
- Section Boundary
- Planned Municipal Improvements
- Municipal Boundary
- Route Planning Study Area
- Featured Route Alternative
- Conceptual Interchange Footprint
- Short List of Route Alternatives

DRAFT

Source: Regional Municipality of York, Regional Municipality of Peel, Regional Municipality of Halton, Township of King, City of Vaughan, Town of Caledon, City of Brantford, City of Woodstock, Town of Huron Hill, Town of Union

Copyright information licensed under the Open Government License - Ontario

Alternative Route SB-1

Page 42 of 47
September 2019

0 0.35 0.7 1.05 1.4 km

wsp
AECOM
Ontario

**THIS IS SCHEDULE 'A'
TO AMENDMENT NO. 601**

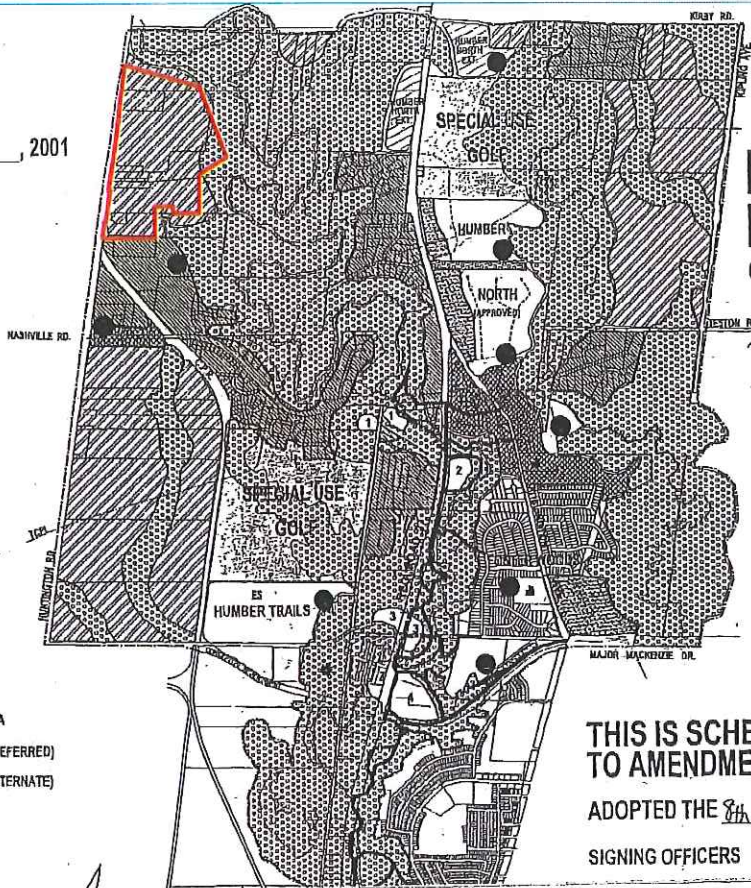
ADOPTED THE _____ DAY OF _____, 2001

SIGNING OFFICERS

MAYOR

CLERK

- LEGEND**
-  Subject Lands
 -  SERVICED RESIDENTIAL
 -  FUTURE RESIDENTIAL
 -  SUBURBAN RESIDENTIAL
 -  CORE AREA
 -  SPECIAL USE - GOLF
 -  RURAL AREA
 -  VALLEY AREA
 -  OPEN SPACE
 -  NEIGHBOURHOOD PARK
 -  LINEAR PARK
 -  INTER-REGIONAL TRAIL
 -  WASTE DISPOSAL ASSESSMENT AREA
 -  REGIONAL ROAD 27 TRAIL ROUTE (PREFERRED)
 -  REGIONAL ROAD 27 TRAIL ROUTE (ALTERNATE)
 -  ELEMENTARY SCHOOL
 -  AMENDMENT AREA
 -  VALLEY POLICY AREAS 1 TO 4



**KLEINBURG
NASHVILLE
COMMUNITY PLAN**

**SCHEDULE 'A'
LAND USE**

**THIS IS SCHEDULE '2'
TO AMENDMENT NO. 610**

ADOPTED THE 8th DAY OF MAR., 2004

SIGNING OFFICERS

**SCHEDULE B2 :
LAND USE**
HUNTINGTON ROAD
COMMUNITY
NORTH-KLEINBURG-NASHVILLE
SECONDARY PLAN



- Subject Lands
- KN Low-Rise Residential I
- KN Low-Rise Residential II
- KN Low-Rise Residential III
- KN Low-Rise Mixed-Use I
- KN Low-Rise Mixed-Use II
- Elementary School
- Natural Areas
- Agricultural
- Neighbourhood Park
- Parkette
- Stormwater Management Pond
- Secondary Plan Area Boundary
- Greenbelt Plan Area Boundary
- GTA West Transportation Corridor Protection Area Boundary
- GTA West Transportation Corridor Protection Area
- Minor Collector Road

Sources: Vaughan Official Plan - Volume 2; North Kleinburg-Nashville Secondary Plan - Schedule B2 - Land Use; Huntington Road Community, Adopted 2012, 2016 Office Consolidation

MGP File: 18-2753
Date: November 7, 2019



**SCHEDULE B2 :
LAND USE**
HUNTINGTON ROAD
COMMUNITY
NORTH-KLEINBURG-NASHVILLE
SECONDARY PLAN



- Subject Lands
 - Route 98-3
 - KN Low-Rise Residential I
 - KN Low-Rise Residential II
 - KN Low-Rise Residential III
 - KN Low-Rise Mixed-Use I
 - KN Low-Rise Mixed-Use II
 - Elementary School
 - Natural Areas
 - Agricultural
 - Neighbourhood Park
 - Parkette
 - Stormwater Management Pond
 - Secondary Plan Area Boundary
 - Greenbelt Plan Area Boundary
 - GTA West Transportation Corridor Protection Area Boundary
 - GTA West Transportation Corridor Protection Area
 - Minor Collector Road
- Sources: Vaughan Official Plan - Volume 2; North Kleinburg-Northville Secondary Plan - Schedule B2 - Land Use; Huntington Road Community, Adopted 2012, 2018 Official Consultation

MGP File: 19.2153
Date: November 7, 2010

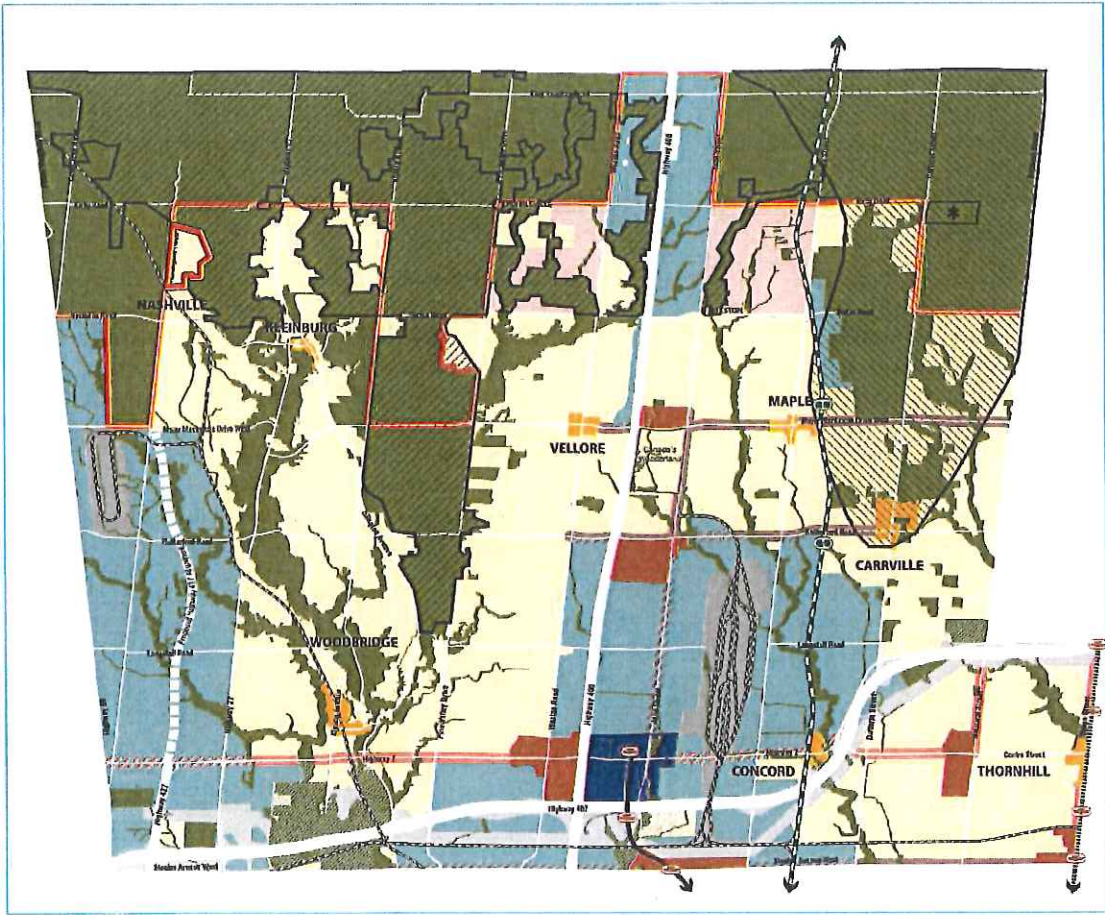


**SCHEDULE 1 :
URBAN STRUCTURE
VAUGHAN OFFICIAL PLAN**

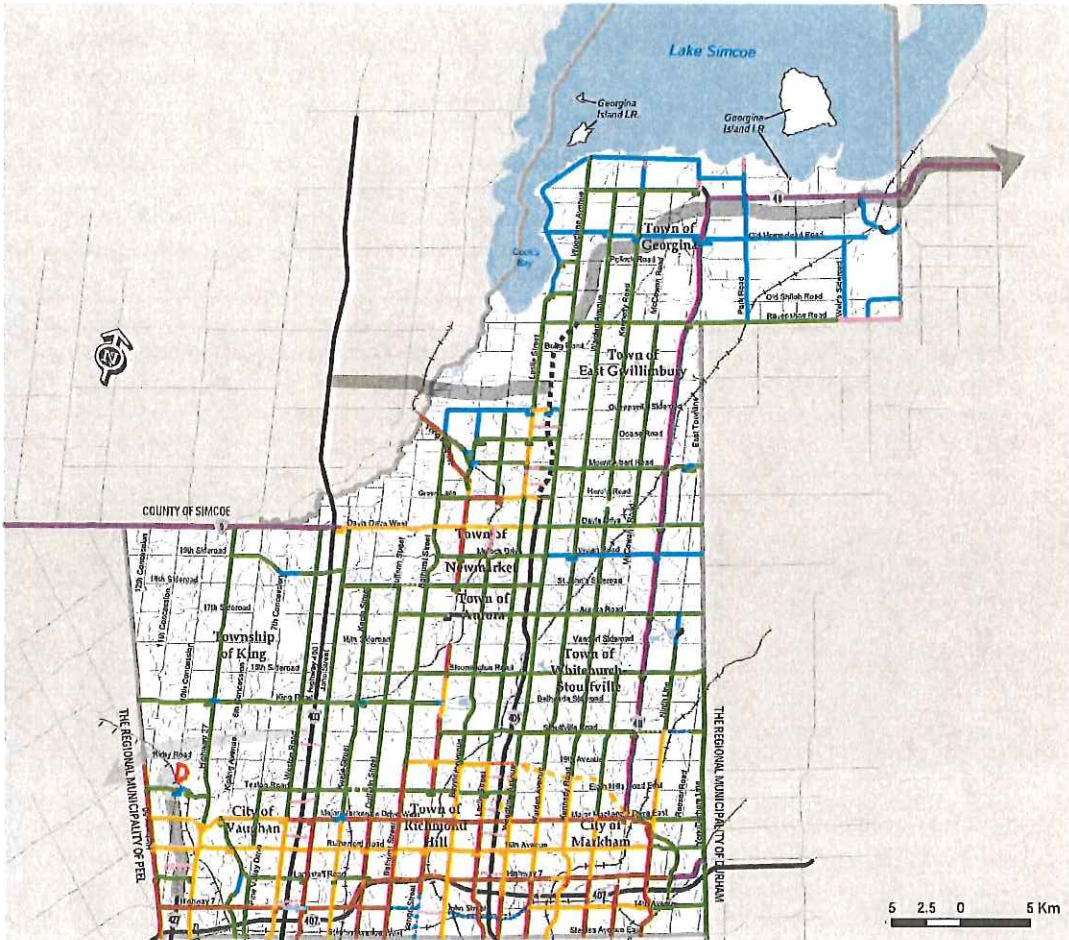
- Subject Lands
- Urban Boundary
- Urban Growth Centre Boundary
- Stable Areas**
 - Natural Areas and Countryside
 - Community Areas
 - First Community Areas
 - Employment Areas
 - Rail Facilities
- Interconnection Areas**
 - Vaughan Metropolitan Centre (Regional Centre)
 - Parkway Centres
 - Local Centres
 - Regional Interconnection Corridors
 - Regional Interconnection Corridors within Employment Areas
 - Primary Interconnection Corridors
 - Primary Interconnection Corridors within Employment Areas
- Parkway Box West Lands
- Railway
- Subway Extension
- Proposed Subway Extension
- GO Transit Network
- Greenbelt Plan Area*
- Oak Ridges-Markham Conservation Plan Area†
- Urban Growth Centre Boundary
- Hamlet
- See Ministry's Decision on OPA/OPD Designation
- Municipal Boundary

Sources: Vaughan Official Plan - Volume 1: Schedule 1 - Urban Structure, May 2018

MGP File: 16-2753
Date: November 7, 2019



MAP 12
STREET NETWORK



- Subject Lands
- Provincial Highways**
- Provincial Highway
- Controlled Access Highways**
- Existing
- Under Construction
- Planned Corridors - Transportation**
- Proposed - EA Approved*
- Conceptual - Alignment Not Defined**
- Regional Planned Street Widths**
- Up to 60 metres
- Up to 45 metres
- Up to 43 metres
- Up to 40 metres
- Up to 35 metres
- Variable 30 to 35 metres
- Up to 30 metres
- Up to 28 metres
- Proposed Up to 26 metres
- Up to 20 metres
- Proposed Up to 36 metres
- Proposed Up to 43 metres
- Other Arterial Streets*****
- Planned Street Widths**
- Up to 36 metres
- Up to 26 metres
- Up to 30 metres
- Up to 43 metres

* Highway 404 extension past Reverebee and Highway 404-404 Link - route approved
 Highway 427 extension to Major Mackenzie Drive West
 EA approved

** Conceptual only. Environmental Assessment of the broad study area required to determine alignment.

*** Note: Some of these roads may be considered for transfer to the Region subject to Policies of Regional Council.

The proposed alignment and location of specific projects remain conceptual at this time. These concepts remain subject to review and confirmation through the applicable environmental assessment process established under the Environmental Assessment Act.



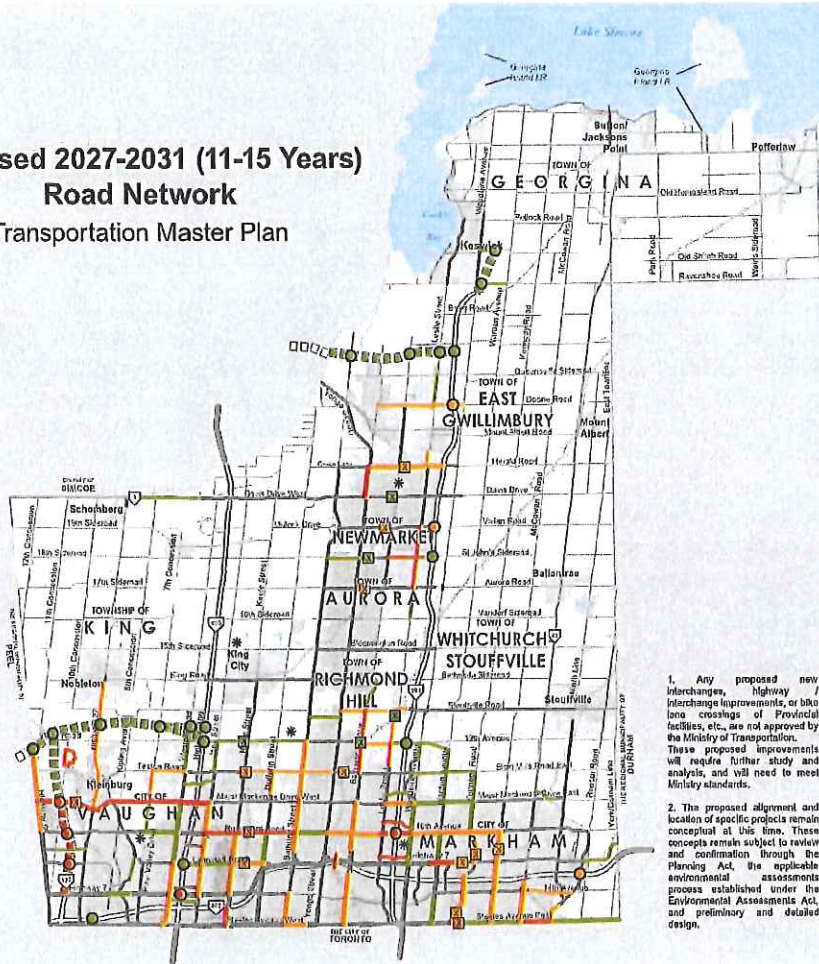
Produced by Geographic Information Services Branch
 Office of the Chief Administrative Officer
 © Copyright, The Regional Municipality of York, October 2014

© Copyright, The Regional Municipality of Durham and Peel, County of Simcoe, City of Toronto
 © Queen's Printer for Ontario 2003-2010, Includes Greenhill and Oak Ridge Maps as Boundaries and Water Features

MAP 18

Thursday, May 12, 2016

Proposed 2027-2031 (11-15 Years) Road Network Transportation Master Plan



1. Any proposed new interchanges, highway / interchange improvements, or bike lane crossings of Provincial facilities, etc. are not approved by the Ministry of Transportation. These proposed improvements will require further study and analysis, and will need to meet Ministry standards.

2. The proposed alignment and location of specific projects remain conceptual at this time. These concepts remain subject to review and confirmation through the Planning Act, the applicable environmental assessments process established under the Environmental Assessments Act, and preliminary and detailed design.

Road Phasing

- 2017 - 2021
- 2022 - 2026
- 2027 - 2031
- 2032 - 2041

Grade Separations Phasing

- 2017 - 2021
- 2022 - 2026
- 2027 - 2031
- 2032 - 2041

Interchange Improvements Phasing (to be confirmed by MTO)

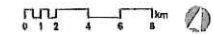
- 2017 - 2021
- 2022 - 2026
- 2027 - 2031
- 2032 - 2041

Note:

- * Special Study Area

BASE MAP INFORMATION

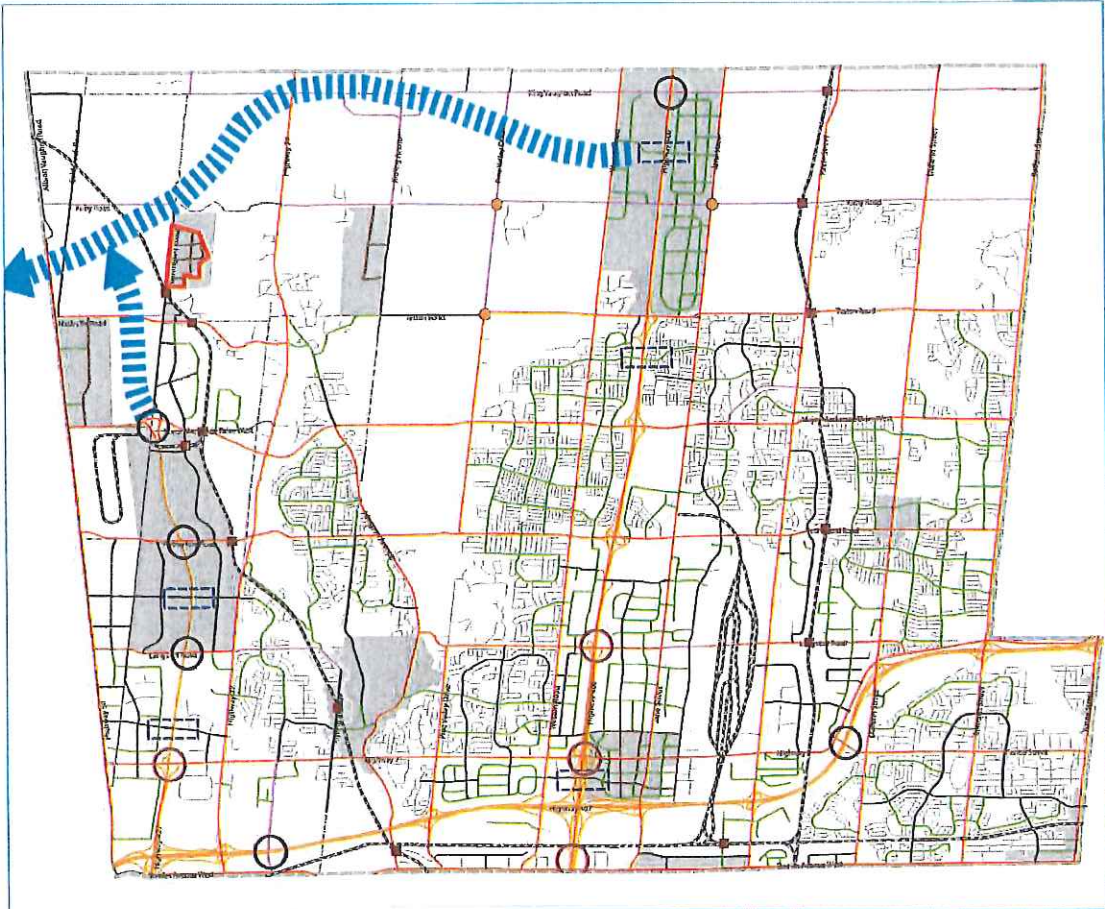
- Provincial Freeway
- Provincial Highway
- Road
- Railway



Prepared by:
Infrastructure Management & PUD Branch
Transportation Services
© Copyright, The Regional Municipality of York,
May 2016

© Copyright, The Regional Municipalities of Durham and Peel, County of Simcoe, City of Toronto and Queen's Printer for Ontario 2005-2016, Includes Green-Field and Oak Ridges Moraine Boundaries and Water Features

**SCHEDULE 9 : FUTURE
TRANSPORTATION
NETWORK**
VAUGHAN OFFICIAL PLAN



- Subject Lands
- Freeway (Provincial)
- Major Arterial (Regional)
- Minor Arterial (35 m)
- Major Collector (26 m)
- Minor Collector (24 m proposed/23 m existing)
- Special Classification (Refer to Secondary Plans)
- Local
- Proposed New Road Link¹
- GTA West Corridor² & Hwy. 427 extension³
- Interchange Improvements
- New Interchanges
- Grade Separation
- Log Elimination
- Future Hwy 400 Series Road Crossings
- Railway
- Areas subject to Secondary Plans
- Municipal Boundary

Sources: Vaughan Official Plan - Volume 1: Schedule 9 - Future Transportation Network, 2013 Official Certification

MGP File: 18-1753
Date: July 26, 2018



**NEWS**

Ministry of Municipal Affairs and Housing

Ontario's Government for the People to Make Home Ownership Affordable for More Ontario Families

More Homes, More Choice: Ontario's Housing Supply Action Plan will cut red tape, build more housing and increase number of affordable homes

May 2, 2019 10:30 A.M.

TORONTO - Today, Steve Clark, Minister of Municipal Affairs and Housing revealed [More Homes, More Choice: Ontario's Housing Supply Action Plan](#). People struggling to find affordable housing that fits their family budget will see real relief and real choices thanks to the Ontario Government's comprehensive housing supply action plan.

More Homes, More Choice: Ontario's Housing Supply Action Plan is a full-spectrum suite of legislative changes to increase the supply of housing that is affordable and provide families with more meaningful choices on where to live, work and raise their families.

"We've heard loud and clear from families across Ontario that finding housing that is affordable takes too long and costs too much," said Steve Clark, Minister of Municipal Affairs and Housing. "After years of neglect by the former government, there is now a housing crisis in Ontario and the dream of ownership is out of reach for too many. Our plan will make it easier to build the right type of homes in the right places, giving Ontarians and their families more flexibility when looking for a home they can afford."

Minister Clark highlighted that the Housing Supply Action Plan will require a provincewide effort that includes municipalities, nonprofits and private industry and will also be a comprehensive all-of-government initiative that will include legislative amendments to 13 government Acts. Minister Clark was joined by Raymond Cho, Minister for Seniors and Accessibility.

The new measures proposed in **More Homes, More Choice** would streamline the overly complex development approvals process to remove unnecessary duplication and barriers, making costs and timelines more predictable. The plan would also streamline and simplify the process for creating new rental housing options.

As part of the action plan, our government is also launching **A Place to Grow: Growth Plan for the Greater Golden Horseshoe** to address the needs of the region's growing population, diversity and local priorities.

More Homes, More Choice introduces new measures, across multiple ministries that focus on five themes: Speed, Cost, Mix, Rent and Innovation that will improve housing supply and affordability, while protecting health and safety, a vibrant agricultural sector and the environment

- including the Greenbelt. The increase in construction activity that will result from the action plan will also spur new investment and create thousands of private sector construction jobs.

"Whether you are a first-time homebuyer, a family looking for a larger apartment to rent or a senior hoping to downsize, our action plan puts people first," said Minister Clark. "Combined with our government's investment in renewed community housing, our Housing Supply Action Plan is sending a clear message that no matter what your situation you can count on our government to always put people first."

QUICK FACTS

- **More Homes, More Choice** was informed by a broad public consultation that included feedback from the public, as well as business and industry, research and development sectors, municipalities, the agricultural and environmental sector and many others. The government received more than 2,000 submissions and 85 per cent came from the public.
- 83 per cent of Ontario households couldn't afford the average price of a resale home in 2018, according to ministry estimates.
- It takes approximately 10 years to complete either a low-rise or high-rise development project in the Greater Toronto Area.
- Adding 10,000 housing starts per year is estimated to grow real GDP by 0.3 per cent and create about 15,000 new jobs over three years.
- Over the last 20 years, less than seven per cent of all housing built in Ontario was purpose-built rentals. The province's overall rental vacancy rate in 2018 was 1.8 per cent, close to historical lows (three per cent is considered a healthy market).

Julie O'Driscoll Ministry of Municipal Affairs and Housing, Minister's Office
julie.o'driscoll@ontario.ca
Conrad Spezowka Ministry of Municipal Affairs and Housing, Communications
mma.media@ontario.ca
416-585-7066

[Available Online](#)
[Disponible en Français](#)

Committee of the Whole – Item #10 GTA West Corridor Alignment

Date: November 12, 2019

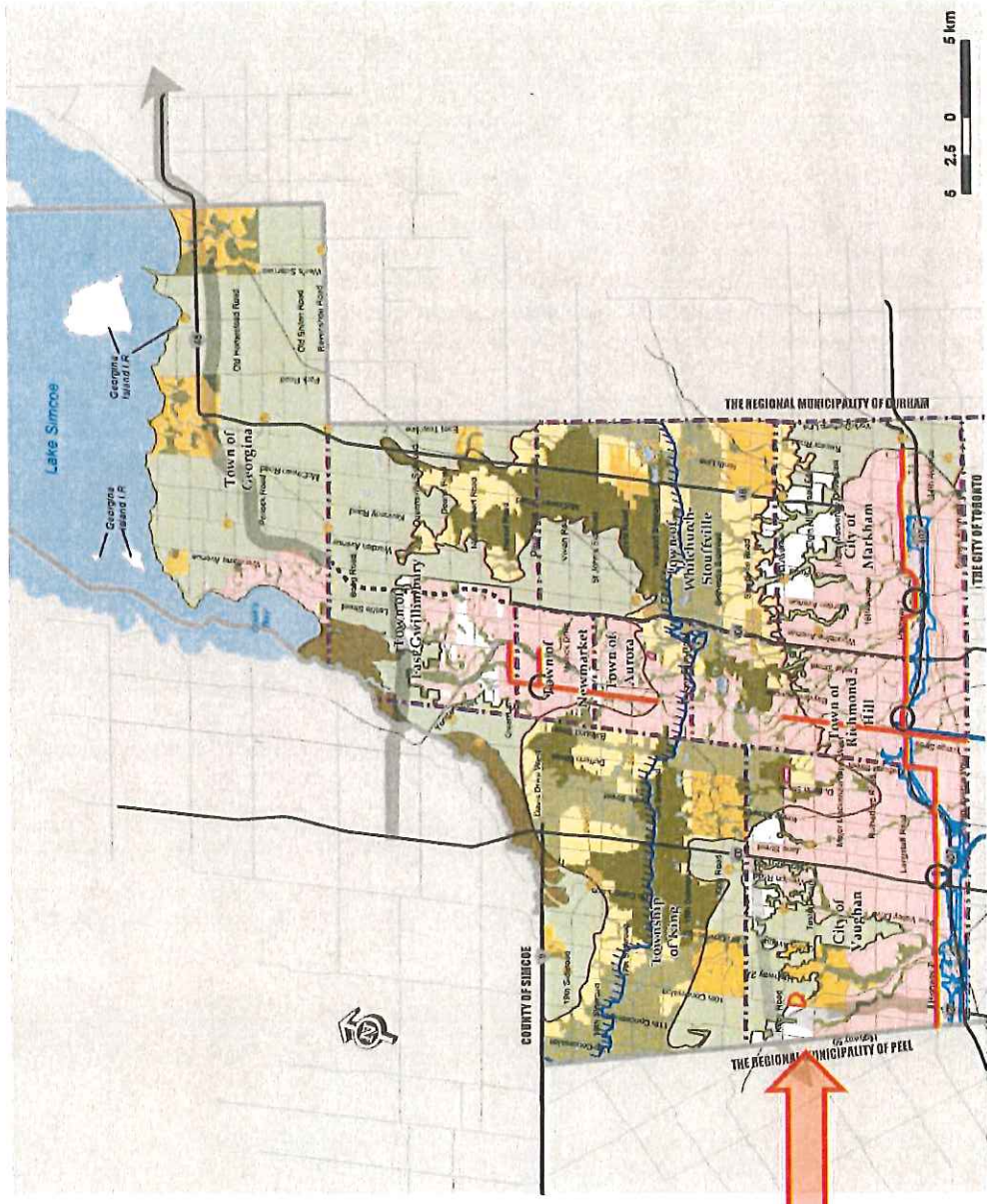
Presented By:
Don Given, RPP, MCIP

MAP 1 REGIONAL STRUCTURE

- Subject Lands
- Regional Centre
- Regional Corridor
- Subway Extension
- Urban Area
- Towns and Villages
- Regional Greenlands System (Schematic, See Map 2 for details)
- Oak Ridges Moraine Conservation Plan
- Oak Ridges Moraine Boundary
- Natural Core Area Designation
- Natural Linkage Area Designation
- Countryside Area Designation / Hamlet
- Greenbelt Plan
- Greenbelt Plan Area Boundary
- Greenbelt Protected Countryside / Hamlet
- Holland Marsh Specialty Crop Area
- Area Subject to the Lake Simcoe Protection Plan
- Parkway Belt West Plan
- Ministers Decision on OPMCP Designation Debarred
- Provincial Highways
- Existing
- Controlled Access Highway
- Under Construction
- Planned Corridors - Transportation
- Proposed - EA Approved
- Conceptual - Alignment Not Defined
- Municipal Boundary
- Regional Boundary

York Region **Yorkmaps**

Prepared by: Geographic Information Services Branch
 Office of the Chief Administrative Officer
 © Copyright, The Regional Municipality of York, April 2016
 and Peel County and others. 2005-2010. Includes Greenbelt and Oak Ridges Moraine Boundaries and Water Features

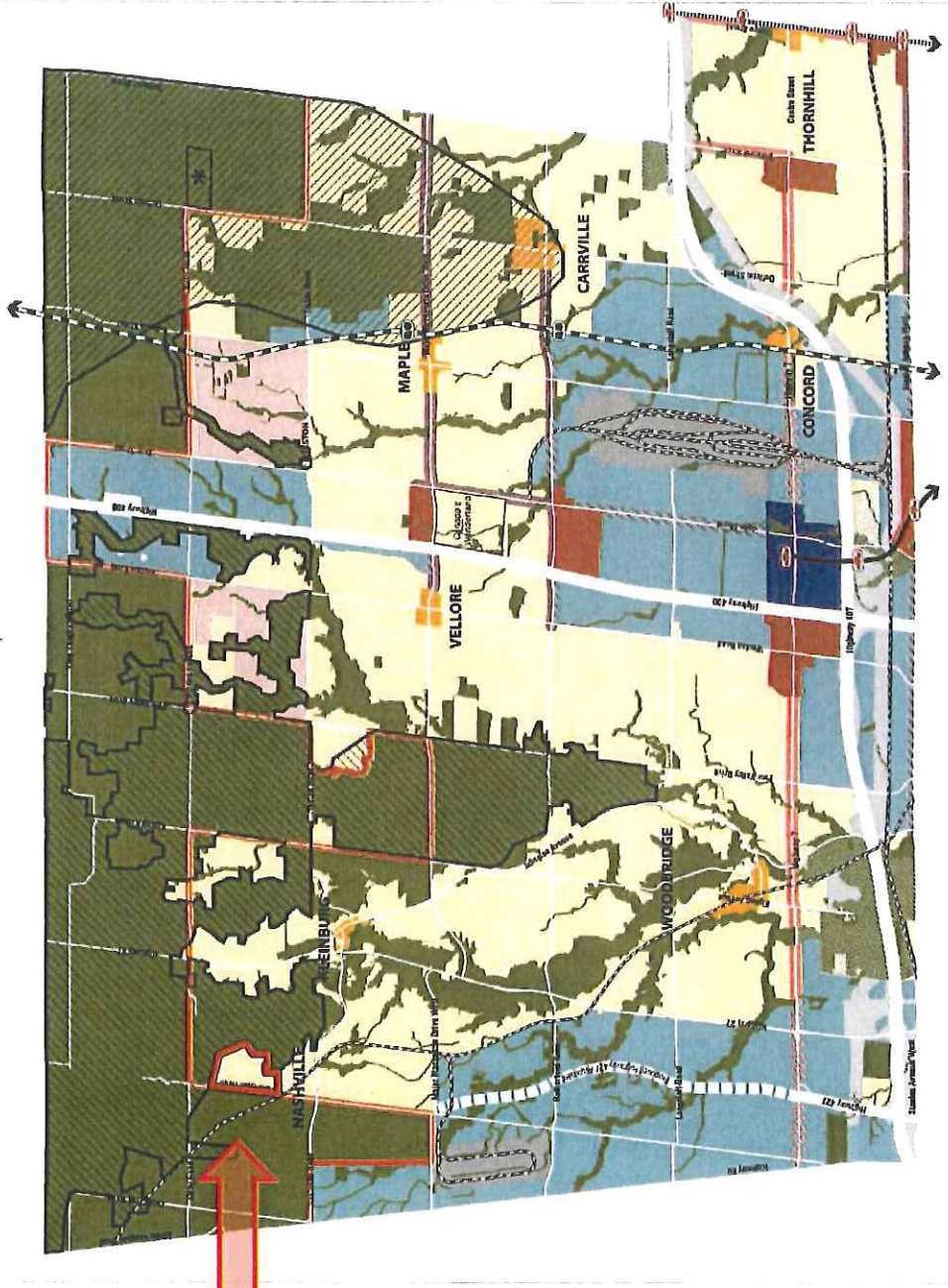


SCHEDULE 1: URBAN STRUCTURE VAUGHAN OFFICIAL PLAN

- Subject Lands**
- Urban Boundary
 - Urban Green Centre Boundary
- Stable Areas**
- Natural Areas and Countryside
 - Community Areas
 - New Community Areas
 - Employment Areas
 - Rail Facilities
- Identification Areas**
- Vaughan Metropolitan Centre (Regional Centre)
 - Primary Centres
 - Local Centres
 - Regional Intermodal Corridor
 - Regional Intermodal Corridor within Employment Areas
 - Primary Intermodal Corridor
 - Primary Intermodal Corridor within Employment Areas
- Other Features**
- Primary Bus/Walk Lanes
 - Railway
 - Subway Extension
 - Proposed Subway Extension
 - GO Transit Station
 - GO Transit Manual
 - GO Transit Plan Area
 - Oak Ridge-Moreno Conceptual Plan Area
 - Urban Green Centre Boundary
 - Hamlet
 - See Mayor's Decision on CHICP Designation
 - Municipal Boundary

Source: Vaughan Official Plan - Volume 1, Schedule 1 - Urban Structure, May 2018

MGP File: 18-2753
Date: November 7, 2018
MGP Malone
Given
Parsons.

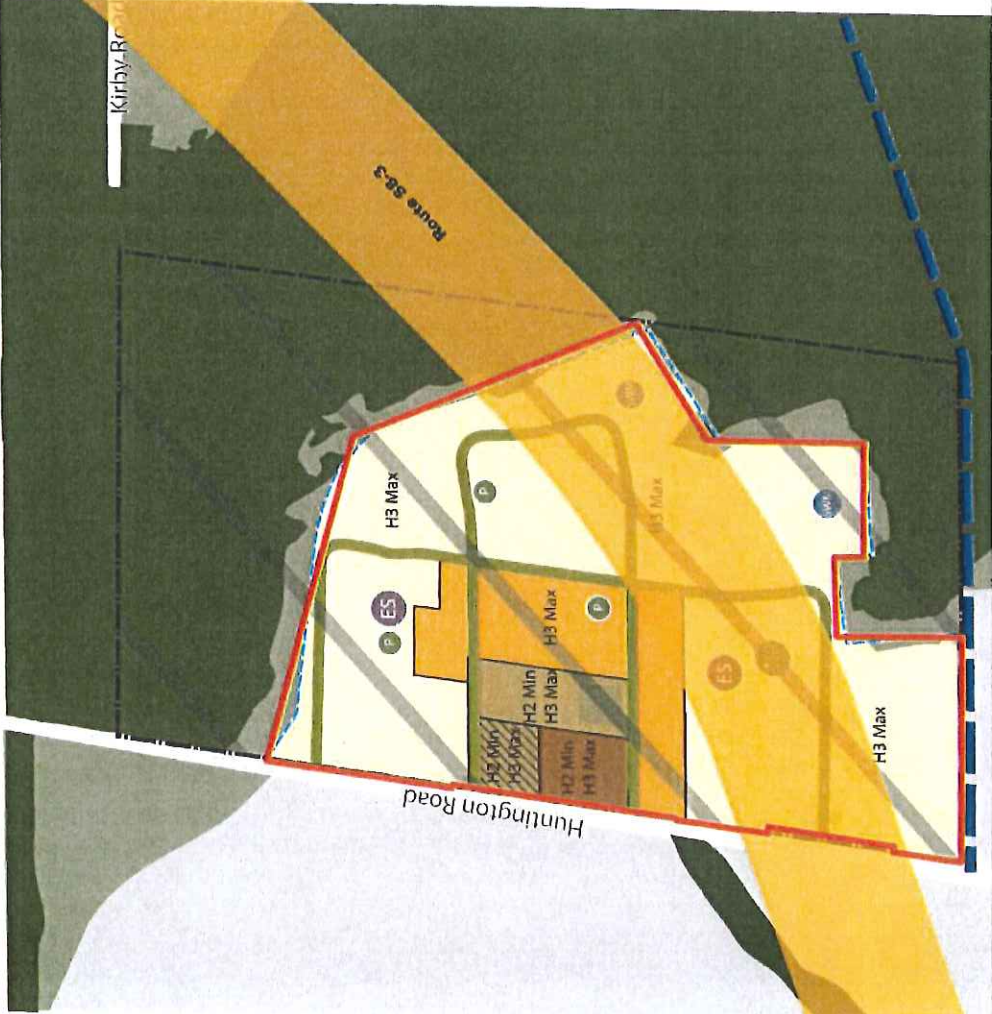


SCHEDULE B2 :
LAND USE
HUNTINGTON ROAD
COMMUNITY
NORTH-KLEINBURG-NASHVILLE
SECONDARY PLAN

- Subject Lands**
Route 58-3
- KN Low-Rise Residential I
 - KN Low-Rise Residential II
 - KN Low-Rise Residential III
 - KN Low-Rise Mixed-Use I
 - KN Low-Rise Mixed-Use II
 - Elementary School
 - Natural Areas
 - Agricultural
 - Neighbourhood Park
 - Parkette
 - Stormwater Management Pond
 - Secondary Plan Area Boundary
 - Greenbelt Plan Area Boundary
 - GTA West Transportation Corridor Protection Area Boundary
 - GTA West Transportation Corridor Protection Area
 - Minor Collector Road

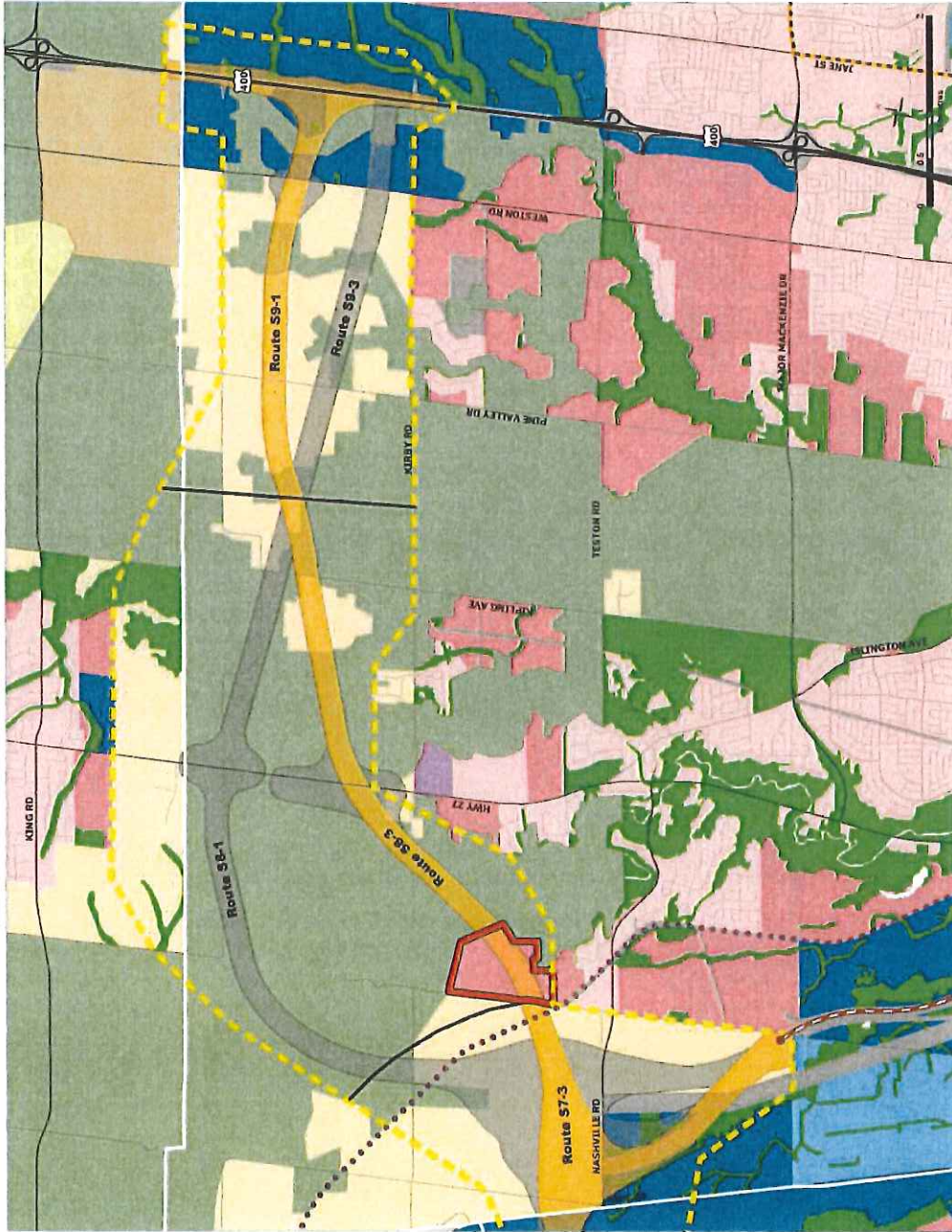
Source: Vaughan Official Plan - Volume 2, North Kleinburg-
 North-Newton Community, 2018 Office Consolidation
 Road Community, Adopted 2012, 2018 Office Consolidation

MGP File 18-2753
 Date: November 7, 2019
MGP
 Malone
 Given
 Parsons



PLANNED URBAN STRUCTURE VAUGHAN

- Subject Lands
- Route S7-3, S8-3, S9-1
- Route Alternative
- GTA West-Route Planning Study Area
- Settlement Area Boundary
- Major Highway Under Construction
- Proposed GO Train Line
- Proposed BRT
- Provincial Plans
- Pathway Best West Plan
- Oak Ridges Marine Conservation Plan
- Greenbelt Plan
- Generalized Land Use Designation
- Community Area
- Employment Area
- Designated Greenfield Community Area
- Designated Greenfield Employment Area
- Uses to be Determined
- Rural Settlement Area
- Major Open Space
- Agricultural and Rural Area
- Major Infrastructure



This drawing is generalize composite of the major land use designations in Official Plans and is constantly being monitored for updates. Sources: © various information licensed under the Open Government License - Ontario

MGP File: 18-2753
Date: November 7, 2019
Malone
Given
Parsons

