

ITEM: 6.3	REPORT SUMMARY MINOR VARIANCE APPLICATION FILE NUMBER A030/26
------------------	--

Report Date: April 2, 2026

**THIS REPORT CONTAINS COMMENTS FROM THE FOLLOWING
DEPARTMENTS & AGENCIES (SEE SCHEDULE B):**

Additional comments from departments and agencies received after the publication of the report will be made available on the City's [website](#).

Internal Departments <small>*Comments Received</small>	Conditions Required		Nature of Comments
Committee of Adjustment	Yes <input type="checkbox"/>	No <input checked="" type="checkbox"/>	General Comments
Building Standards (Zoning)	Yes <input type="checkbox"/>	No <input checked="" type="checkbox"/>	General Comments
Development Planning	Yes <input type="checkbox"/>	No <input type="checkbox"/>	Application Under Review
Development Engineering	Yes <input type="checkbox"/>	No <input checked="" type="checkbox"/>	Recommend Approval/No Conditions
Forestry	Yes <input type="checkbox"/>	No <input checked="" type="checkbox"/>	General Comments
Development Finance	Yes <input type="checkbox"/>	No <input checked="" type="checkbox"/>	General Comments

External Agencies <small>*Comments Received</small>	Conditions Required		Nature of Comments <small>*See Schedule B for full comments</small>
Alectra	Yes <input type="checkbox"/>	No <input checked="" type="checkbox"/>	General Comments
TRCA	Yes <input checked="" type="checkbox"/>	No <input type="checkbox"/>	General Comments w/Conditions
Region of York	Yes <input type="checkbox"/>	No <input checked="" type="checkbox"/>	General Comments

PUBLIC & APPLICANT CORRESPONDENCE (SEE SCHEDULE C)				
<p>All personal information collected because of this public meeting (including both written and oral submissions) is collected under the authority of the Municipal Act, the Municipal Freedom of Information and Protection of Privacy Act (MFIPPA), the Planning Act and all other relevant legislation, and will be used to assist in deciding on this matter. All personal information (as defined by MFIPPA), including (but not limited to) names, addresses, opinions and comments collected will become property of the City of Vaughan, will be made available for public disclosure (including being posted on the internet) and will be used to assist the Committee of Adjustment and staff to process this application.</p>				
Correspondence Type	Name	Address	Date Received <small>(mm/dd/yyyy)</small>	Summary
None				

BACKGROUND (SCHEDULE D, IF REQUIRED)	
<p>* Background Information contains historical development approvals considered to be related to this file. This information should not be considered comprehensive.</p>	
Application No. (City File)	Application Description <small>(i.e. Minor Variance Application; Approved by COA / OLT)</small>
N/A	N/A

ADJOURNMENT HISTORY	
<p>* Previous hearing dates where this application was adjourned by the Committee and public notice issued.</p>	
Hearing Date	Reason for Adjournment <small>(to be obtained from NOD_ADJ)</small>
N/A	N/A

SCHEDULES	
Schedule A	Drawings & Plans Submitted with the Application
Schedule B	Comments from Agencies, Building Standards & Development Planning
Schedule C (if required)	Public & Applicant Correspondence
Schedule D (if required)	Background



MINOR VARIANCE APPLICATION FILE NUMBER A030/26

CITY WARD #:	1
APPLICANT:	Kelly Slate and Grifore Pintilie
AGENT:	Hickory Dickory Decks
PROPERTY:	251 Waterside Crescent, Maple
ZONING DESIGNATION:	See Below
VAUGHAN OFFICIAL PLAN (2010) DESIGNATION:	"Low-Rise Residential"
RELATED DEVELOPMENT APPLICATIONS:	N/A
PURPOSE OF APPLICATION:	Relief from the zoning by-law is being requested to permit an uncovered platform (deck).

The following variances have been requested from the City's Zoning By-law:

The subject lands are zoned **R2A(EN) – Second Density Residential Zone (Established Neighbourhood)** and subject to the provisions of **Exception 14.295** under **Zoning By-law 001-2021**, as amended.

#	Zoning By-law 001-2021	Variance requested
1	An uncovered platform, including access stairs, is permitted to encroach a maximum of 2.4 metres into the minimum required rear yard. [Table 4-1]	To permit an uncovered platform (deck), including access stairs, to encroach a maximum of 2.51 metres into the minimum required rear yard.

HEARING INFORMATION

DATE OF MEETING: Thursday, April 9, 2026

TIME: 6:00 p.m.

MEETING LOCATION: Vaughan City Hall, Woodbridge Room (2nd Floor), 2141 Major Mackenzie Drive

LIVE STREAM LINK: Vaughan.ca/LiveCouncil

PUBLIC PARTICIPATION

If you would like to speak to the Committee of Adjustment at the meeting, either remotely or in person, please complete the [Request to Speak Form](#) and submit to cofa@vaughan.ca

If you would like to submit written comments, please quote file number above and submit by mail or email to:

Email: cofa@vaughan.ca

Mail: City of Vaughan, Office of the City Clerk, Committee of Adjustment, 2141 Major Mackenzie Drive, Vaughan, ON, L6A 1T1

To speak electronically, pre-registration is required by completing the [Request to Speak Form](#) on-line and submitting it to cofa@vaughan.ca no later than NOON on the last business day before the meeting.

THE DEADLINE TO REGISTER TO SPEAK ELECTRONICALLY OR SUBMIT WRITTEN COMMENTS ON THE ABOVE NOTED FILE(S) IS NOON ON THE LAST BUSINESS DAY BEFORE THE MEETING.

INTRODUCTION

Staff and Agencies act as advisory bodies to the Committee of Adjustment. The comments contained in this report are presented as recommendations to the Committee.

INTRODUCTION

Section 45(1) of the Planning Act sets the criteria for authorizing minor variances to the City of Vaughan's Zoning By-law. Accordingly, review of the application may consider the following:

- That the general intent and purpose of the by-law will be maintained.
- That the general intent and purpose of the official plan will be maintained.
- That the requested variance(s) is/are acceptable for the appropriate development of the subject lands.
- That the requested variance(s) is/are minor in nature.

Public written and oral submissions relating to this application are taken into consideration by the Committee of Adjustment as part of its deliberations and final decision on this matter.

COMMITTEE OF ADJUSTMENT

Date Public Notice Mailed:	March 26, 2026
Date Applicant Confirmed Posting of Sign:	March 9, 2026
Applicant Justification for Variances: <small>*As provided in Application Form</small>	The dimensions of the proposed deck exceed the distance allowable for setback.
Was a Zoning Review Waiver (ZRW) Form submitted by Applicant: <small>*ZRW Form may be used by applicant in instances where a revised submission is made, and zoning staff do not have an opportunity to review and confirm variances prior to the issuance of public notice.</small>	Yes <input type="checkbox"/> No <input checked="" type="checkbox"/>
COMMENTS:	
None	
Committee of Adjustment Recommended Conditions of Approval:	None

BUILDING STANDARDS (ZONING)

**See Schedule B for Building Standards (Zoning) Comments	
Building Standards Recommended Conditions of Approval:	None

DEVELOPMENT PLANNING

**See Schedule B for Development Planning Comments.	
Development Planning Recommended Conditions of Approval:	TBD

DEVELOPMENT ENGINEERING

[Link to Grading Permit](#) [Link to Pool Permit](#) [Link to Curb Curt Permit](#) [Link Culvert Installation](#)

The Owner / Applicant shall ensure that the proposed deck (uncovered platform) does not negatively impact neighbours due to surface water runoff. The property should be properly graded, ensuring that surface water from the proposed addition does not flow onto adjacent lots. It's important to note that additional new home entrance necessitate a Grading Permit. The Development Engineering Department does not object to the Minor Variance application A030/26.

Development Engineering Recommended Conditions of Approval:	None
--	------

PARKS, FORESTRY & HORTICULTURE (PFH)

No comments received to date	
PFH Recommended Conditions of Approval:	None

DEVELOPMENT FINANCE

No comment no concerns	
Development Finance Recommended Conditions of Approval:	None

BY-LAW AND COMPLIANCE, LICENSING AND PERMIT SERVICES

No comments received to date

BCLPS Recommended Conditions of Approval:

None

BUILDING INSPECTION (SEPTIC)

No comments received to date

Building Inspection Recommended Conditions of Approval:

None

FIRE DEPARTMENT

No comments received to date

Fire Department Recommended Conditions of Approval:

None

RECOMMENDED CONDITIONS OF APPROVAL SUMMARY

Should the Committee find it appropriate to approve this application in accordance with request and the sketch submitted with the application, as required by Ontario Regulation 200/96, the following conditions have been recommended:

#	DEPARTMENT / AGENCY	CONDITION
1	Development Planning Alesia.Lamaj@vaughan.ca	TBD
2	TRCA Cameron.McDonald@trca.ca	That the applicant provides the required fee amount of \$695.00 payable to the Toronto and Region Conservation Authority.

All conditions of approval, unless otherwise stated, are considered to be incorporated into the approval "if required". If a condition is no longer required after an approval is final and binding, the condition may be waived by the respective department or agency requesting conditional approval. A condition cannot be waived without written consent from the respective department or agency.

IMPORTANT INFORMATION

CONDITIONS: It is the responsibility of the owner/applicant and/or authorized agent to obtain and provide a clearance letter from respective department and/or agency (**see condition chart above for contact**). This letter must be provided to the Secretary-Treasurer to be finalized. All conditions must be cleared prior to the issuance of a Building Permit.

APPROVALS: Making any changes to your proposal after a decision has been made may impact the validity of the Committee's decision.

An approval obtained from the Committee of Adjustment, where applicable, is tied to the building envelope shown on the plans and drawings submitted with the application and subject to the variance approval.

A building envelope is defined by the setbacks of the buildings and/or structures shown on the plans and drawings submitted with the application, as required by Ontario Regulation 200/96. Future development outside of an approved building envelope, where a minor variance was obtained, must comply with the provisions of the City's Zoning By-law.

Elevation drawings are provided to reflect the style of roof (i.e. flat, mansard, gable etc.) to which a building height variance has been applied. Where a height variance is approved, building height is applied to the style of roof (as defined in the City's Zoning By-law) shown on the elevation plans submitted with the application.

Architectural design features that are not regulated by the City's Zoning By-law are not to be considered part of an approval unless specified in the Committee's decision.

DEVELOPMENT CHARGES: That the payment of the Regional Development Charge, if required, is payable to the City of Vaughan before issuance of a building permit in accordance with the Development Charges Act and the Regional Development Charges By-law in effect at the time of payment.

That the payment of the City Development Charge, if required, is payable to the City of Vaughan before issuance of a building permit in accordance with the Development Charges Act and the City's Development Charges By-law in effect at the time of payment.

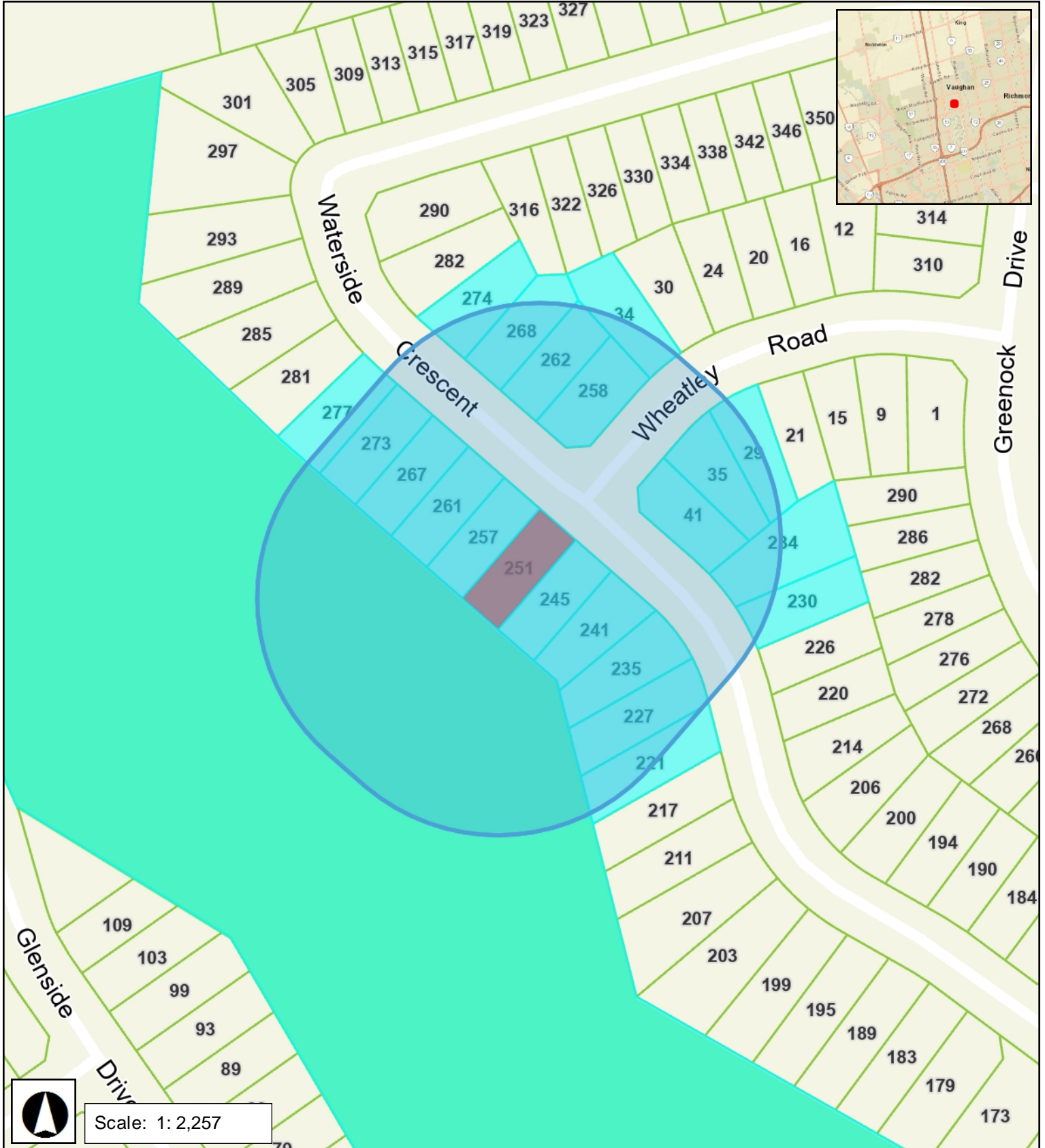
That the payment of the Education Development Charge if required, is payable to the City of Vaughan before issuance of a building permit in accordance with the Development Charges Act and the Boards of Education By-laws in effect at the time of payment

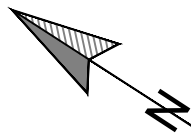
IMPORTANT INFORMATION

That the payment of Special Area Development charge, if required, is payable to the City of Vaughan before issuance of a building permit in accordance with the Development Charges Act and The City's Development Charge By-law in effect at the time of Building permit issuance to the satisfaction of the Reserves/Capital Department.

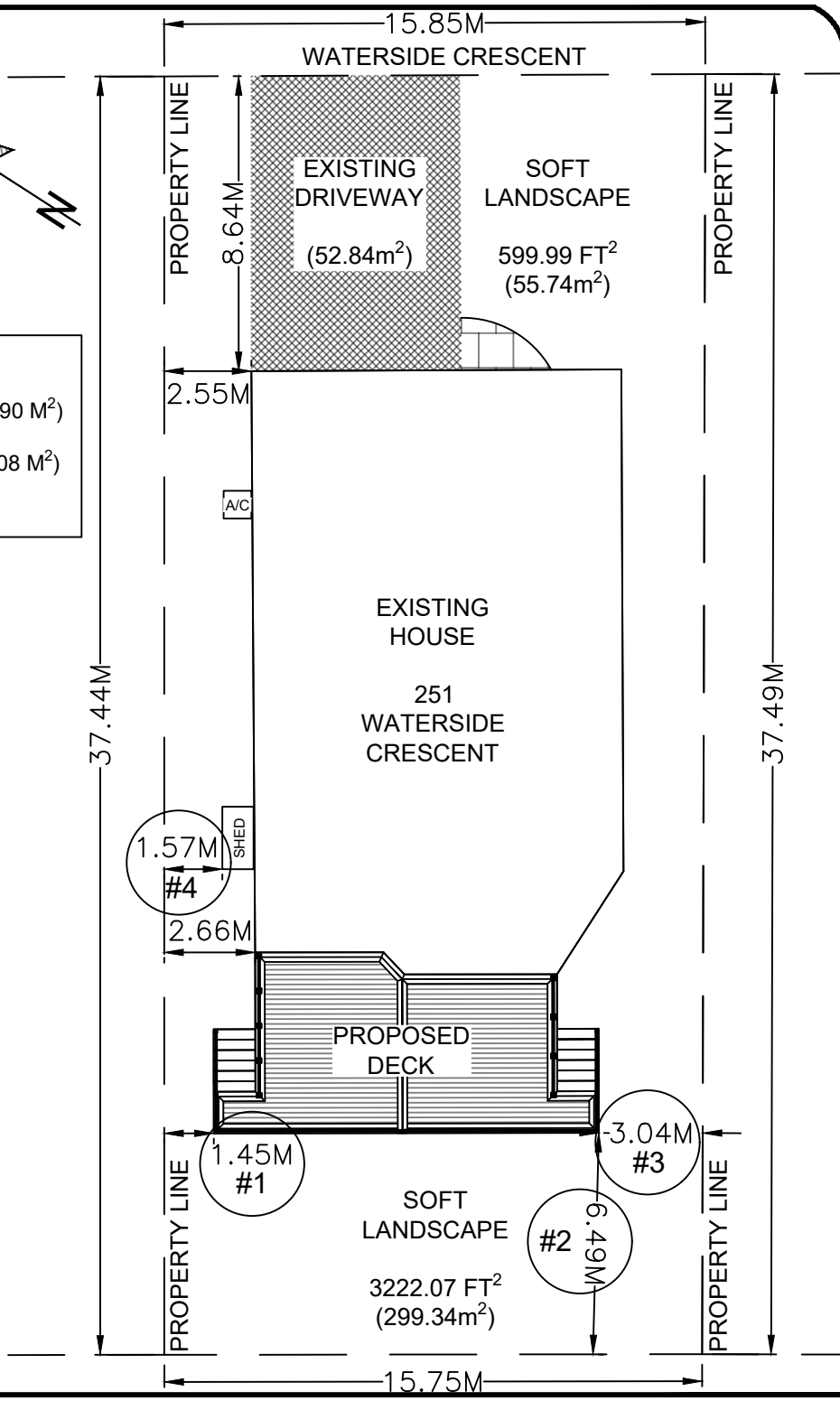
NOTICE OF DECISION: If you wish to be notified of the decision in respect to this application or a related Ontario Land Tribunal (OLT) hearing you must complete a Request for Decision form and submit to the Secretary Treasurer (ask staff for details). In the absence of a written request to be notified of the Committee's decision you will **not** receive notice.

SCHEDULE A: DRAWINGS & PLANS





TOTAL AREA: 6372 FT² (591.98 M²)
 STRUCTURE AREA: 2550 FT² (236.90 M²)
 LANDSCAPE AREA: 3822 FT² (355.08 M²)
 LOT COVERAGE: 40.01%



1 SITE PLAN
 SCALE 1:200

		Head Office 115 Dundas St W Dundas, On L9H 7L6 905-689-4774 hddoffice@gmail.com
Project Name: KELLY SLATE		
Project Address: 251 WATERSIDE CRESCENT VAUGHAN, ON, L6A 1V3		
I have reviewed and take responsibility for the design and am qualified in the appropriate category as a designer under subsection 3.2.5 of Division C of the Ontario Building Code. Name: Brad Arnold BCIN #: 24758 Signature:		
Drawn By:	MATTHEW KOVACS	SP1
Date:	REVISED JAN 6, 2026	01

**SCHEDULE B:
COMMENTS FROM AGENCIES, BUILDING STANDARDS &
DEVELOPMENT PLANNING**

Department / Agency <small>*Comments Received</small>	Conditions Required		Nature of Comments
Building Standards (Zoning) *See Schedule B	Yes <input type="checkbox"/>	No <input checked="" type="checkbox"/>	General Comments
Development Planning	Yes <input type="checkbox"/>	No <input type="checkbox"/>	Application Under Review
Alectra	Yes <input type="checkbox"/>	No <input checked="" type="checkbox"/>	General Comments
TRCA	Yes <input checked="" type="checkbox"/>	No <input type="checkbox"/>	General Comments w/Conditions
Region of York	Yes <input type="checkbox"/>	No <input checked="" type="checkbox"/>	General Comments

Date: March 9th 2026

Attention: **Christian Tinney**

RE: Request for Comments

File No.: **A030-26**

Related Files:

Applicant Hickory Dickory Decks Vaughan

Location 251 Waterside Crescent



Discover the possibilities

COMMENTS:

- We have reviewed the proposed Variance Application and have no comments or objections to its approval.
- We have reviewed the proposed Variance Application and have no objections to its approval, subject to the following comments (attached below).
- We have reviewed the proposed Variance Application and have the following concerns (attached below).

Alectra Utilities (formerly PowerStream) has received and reviewed the proposed Variance Application. This review, however, does not imply any approval of the project or plan.

All proposed billboards, signs, and other structures associated with the project or plan must maintain minimum clearances to the existing overhead or underground electrical distribution system as specified by the applicable standards, codes and acts referenced.

In the event that construction commences, and the clearance between any component of the work/structure and the adjacent existing overhead and underground electrical distribution system violates the Occupational Health and Safety Act, the customer will be responsible for 100% of the costs associated with Alectra making the work area safe. All construction work will be required to stop until the safe limits of approach can be established.

In the event construction is completed, and the clearance between the constructed structure and the adjacent existing overhead and underground electrical distribution system violates the any of applicable standards, acts or codes referenced, the customer will be responsible for 100% of Alectra’s cost for any relocation work.

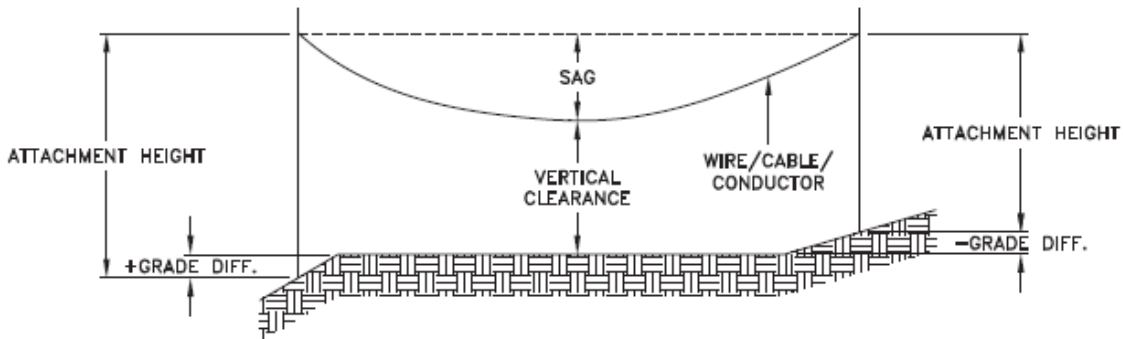
References:

- Ontario Electrical Safety Code, latest edition (Clearance of Conductors from Buildings)
- Ontario Health and Safety Act, latest edition (Construction Protection)
- Ontario Building Code, latest edition (Clearance to Buildings)
- PowerStream (Construction Standard 03-1, 03-4), attached
- Canadian Standards Association, latest edition (Basic Clearances)

If more information is required, please contact either of the following:

ALECTRA UTILITIES CONTACT INFORMATION		
	EAST (WEST OF KEELE)	EAST (EAST OF KEELE)
Municipality:	Alliston, Aurora, Barrie, Beeton, Bradford West Gwillimbury, Penetanguishene, Thornton, Tottenham, Vaughan (West of Keele)	Markham, Richmond Hill, Vaughan (East of Keele)
Contact Name:	Azadeh Johardar	Randy Mustachi
Title:	Supervisor	Supervisor
Office Address:	161 Cityview Boulevard, Vaughan, ON, L4H 0A9	161 Cityview Boulevard, Vaughan, ON, L4H 0A9
Phone:	416.230.3239	416.902.5162
Email:	Azadeh.Johardar@Alectrautilities.com	Randy.Mustachi@AlectraUtilities.com

LOCATION OF WIRES, CABLES OR CONDUCTORS	SYSTEM VOLTAGE			
	SPAN GUYS AND COMMUNICATIONS WIRES	UP TO 600V AND NEUTRAL	4.16/2.4kV TO 27.6/16kV (SEE NOTE 1)	44kV
	MINIMUM VERTICAL CLEARANCES (SEE NOTE 2)			
OVER OR ALONGSIDE ROADS, DRIVEWAYS OR LANDS ACCESSIBLE TO VEHICLES	442cm	442cm	480cm	520cm
OVER GROUND ACCESSIBLE TO PEDESTRIANS AND BICYCLES ONLY	250cm	310cm	340cm	370cm
ABOVE TOP OF RAIL AT RAILWAY CROSSINGS	730cm	730cm	760cm	810cm



MINIMUM ATTACHMENT HEIGHT = MAXIMUM SAG
 + MINIMUM VERTICAL CLEARANCE (FROM ABOVE TABLE)
 ± GRADE DIFFERENCE
 + 0.3m (VEHICLE OR RAILWAY LOCATION)
 + SNOW DEPTH (PEDESTRIAN LOCATION, SEE NOTE 3)

NOTES:

1. THE MULTIGROUNDED SYSTEM NEUTRAL HAS THE SAME CLEARANCE AS THE 600V SYSTEM.
2. THE VERTICAL CLEARANCES IN THE ABOVE TABLE ARE UNDER MAXIMUM SAG CONDITIONS.
3. REFER TO CSA STANDARD C22.3 No.1, ANNEX D FOR LOCAL SNOW DEPTH VALUES.
4. ALL CLEARANCES ARE IN ACCORDANCE TO CSA STANDARD C22.3.

CONVERSION TABLE

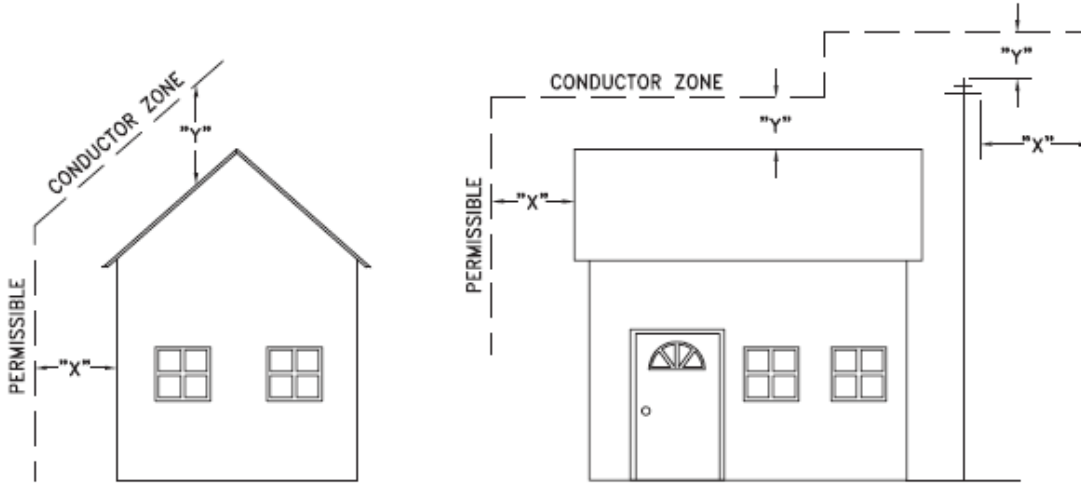
METRIC	IMPERIAL (APPROX)
810cm	27'-0"
760cm	25'-4"
730cm	24'-4"
520cm	17'-4"
480cm	16'-0"
442cm	15'-5"
370cm	12'-4"
340cm	11'-4"
310cm	10'-4"
250cm	8'-4"

MINIMUM VERTICAL CLEARANCES OF WIRES, CABLES AND CONDUCTORS ABOVE GROUND OR RAILS

ORIGINAL ISSUE DATE: 2010-DEC-24 REVISION NO: R1 REVISION DATE: 2012-JAN-09

REFERENCES
SAGS AND TENSIONS SECTION 02

Certificate of Approval	
This construction Standard meets the safety requirements of Section 4 of Regulation 22/04	
Joe Crozier, P.Eng.	2012-JAN-09
Name	Date
P.Eng. Approval By:	Joe Crozier



VOLTAGE	MINIMUM HORIZONTAL CLEARANCE UNDER MAXIMUM SWING CONDITIONS DIMENSION "X" (SEE NOTES 1, 3 & 4)	MINIMUM VERTICAL CLEARANCE UNDER MAXIMUM DESIGN SAG CONDITIONS DIMENSION "Y" (SEE NOTES 1, 2, 4 & 5)
0-600V AND NEUTRAL	100cm	250cm
4.16/2.4 TO 44kV	300cm	480cm

NOTES

1. UNDER NO CIRCUMSTANCES SHALL A CONDUCTOR BE PERMITTED TO PENETRATE THE ENVELOPE SHOWN BY THE DOTTED LINE.
2. THE VERTICAL CLEARANCES ARE UNDER CONDITIONS OF MAXIMUM DESIGN SAG.
3. THE HORIZONTAL CLEARANCES ARE UNDER CONDITIONS OF MAXIMUM SWING. WHERE THE CONDUCTOR SWING IS NOT KNOWN A HORIZONTAL CLEARANCE OF 480CM SHALL BE USED.
4. BUILDINGS THAT EXCEED 3 STOREYS OR 15M IN HEIGHT, THE MINIMUM HORIZONTAL CLEARANCE OF THE SECONDARY CONDUCTORS SHOULD BE INCREASED TO 300cm WHERE IT IS NECESSARY TO ALLOW FOR THE RAISING OF LADDERS BY LOCAL FIRE DEPARTMENTS.
5. IN SITUATIONS SUCH AS MULTI-LEVEL GARAGES, WHERE ROOFS ARE NORMALLY USED BY PERSONS AND VEHICLES, THE VERTICAL CLEARANCES OF POWERSTREAM STANDARD 03-1 SHALL APPLY.
6. DISTRIBUTION LINES CONSTRUCTED NEAR BUILDINGS SHALL BE BUILT TO AVOID OVERHANG WHEREVER POSSIBLE. WHERE LINES MUST BE CONSTRUCTED OVER OR ADJACENT TO BUILDINGS THE APPLICABLE HORIZONTAL AND VERTICAL CLEARANCES SHALL BE AT CONDITIONS OF MAXIMUM CONDUCTOR SWING AND MAXIMUM SAG. THE ABOVE CLEARANCES ARE DESIGNED TO PREVENT PERSONS ON OR IN BUILDINGS AS WELL AS EXTERNAL MACHINERY USED IN CONJUNCTION WITH A BUILDING TO COME IN CONTACT WITH CONDUCTORS. EFFORTS SHOULD BE MADE TO INCREASE THESE CLEARANCES WHERE POSSIBLE.
7. ALL CLEARANCES ARE IN ACCORDANCE TO CSA C22.3 NO.1-06 (TABLE-9).

METRIC	IMPERIAL (APPROX)
480cm	16'-0"
300cm	10'-0"
250cm	8'-4"
100cm	3'-4"

MINIMUM VERTICAL & HORIZONTAL CLEARANCES OF CONDUCTORS FROM BUILDINGS OR OTHER PERMANENT STRUCTURES (CONDUCTORS NOT ATTACHED TO BUILDINGS)

Certificate of Approval
This construction Standard meets the safety requirements of Section 4 of Regulation 22/04
Debbie Dadwani, P.Eng. 2010-MAY-05
Name Date
P.Eng. Approval By: D. Dadwani

ORIGINAL ISSUE DATE: 2010-MAY-05 REVISION NO: REVISION DATE:
P:\System Planning and Standards\Standard Design\PowerStream Standards\PowerStream Standards working folder\Section 23-4\DWG 03-4 R0 May 5, 2010.dwg, 5/5/2010 9:27:02 AM, Adobe PDF

To: Committee of Adjustment
From: Christian Tinney, Building Standards Department
Date: March 25, 2026
Applicant: Hickory Dickory Decks Vaughan
Location: 251 Waterside Crescent
 PLAN 65M2664 Lot 57
File No.(s): A030/26

Zoning Classification:

The subject lands are zoned R2A(EN) – Second Density Residential Zone (Established Neighbourhood) and subject to the provisions of Exception 14.295 under Zoning By-law 001-2021, as amended.

#	Zoning By-law 001-2021	Variance requested
1	An uncovered platform, including access stairs, is permitted to encroach a maximum of 2.4 metres into the minimum required rear yard. [Table 4-1]	To permit an uncovered platform (deck), including access stairs, to encroach a maximum of 2.51 metres into the minimum required rear yard.

Staff Comments:

General Comments	
1	The applicant shall be advised that additional variances may be required upon review of detailed drawing for building permit/site plan approval.
2	The subject lands may be subject to Ontario Regulation 166/06 (TRCA - Toronto and Region Conservation Authority).

Conditions of Approval:

If the committee finds merit in the application, the following conditions of approval are recommended.

* Comments are based on the review of documentation supplied with this application.

March 10, 2026.

PAR-DPP-2026-01237

SENT BY E-MAIL: Christine.Vigneault@vaughan.ca

Christine Vigneault
Secretary Treasurer
Committee of Adjustment
City of Vaughan
2141 Major Mackenzie Drive
Vaughan, Ontario L6A 1T1

Dear Christine:

**Re: Minor Variance Application A030/26
Lot 57, Registered Plan 65M2664
251 Waterside Crescent
City of Vaughan, Regional Municipality of York
Applicant: Hickory Dickory Decks, Vaughan. (Owner: Kelly Slate)**

This letter acknowledges receipt of the above-noted application circulated by the City of Vaughan. The materials were received by Toronto and Region Conservation Authority (TRCA) on March 4, 2026. TRCA staff have reviewed the application and offer the following comments for the consideration of the Committee of Adjustment.

Purpose of the Application

It is our understanding that the purpose of the above noted application is to request the following variances under By-Law 001-2021:

By-Law 001-2021:

- To permit an uncovered platform (deck), including access stairs, to encroach a maximum of **2.51 metres** into the minimum required rear yard.

The noted variances are being requested to facilitate the construction of an attached deck in the rear yard.

Permit Requirements

The subject property is within TRCA's Regulated Area of the Humber River Watershed due to a valley corridor, engineered Regional Storm flood plain, and unevaluated wetland to the southwest of the subject lands. In accordance with Ontario Regulation 41/24, development, interference or alteration may be permitted in the Regulated Area where it can be demonstrated to TRCA's satisfaction that the control of flooding, erosion, dynamic beaches, unstable soils, or bedrock will not be affected.

Application-Specific Comments

TRCA staff have reviewed and issued a TRCA permit application (TRCA Permit No. on the subject property. The first (TRCA Permit No. PER-DPP-2026-01479, issued January 19, 2026) to facilitate the construction of a rear yard attached deck. The plans submitted with this application are consistent with the plans that were approved as part of TRCA's permit applications.

Based on the above, TRCA staff have no concerns with the subject application.

Fees

By copy of this letter, the applicant is advised that the TRCA has implemented a fee schedule for our planning application review services. This application is subject to a \$695.00 (Minor Variance – Residential - Minor) review fee. The applicant is responsible for fee payment and should forward the application fee to this office as soon as possible.

Recommendations

Based on the comments noted above, TRCA has **no objection** to the approval of Minor Variance Application A030/26 subject to the following conditions:

1. That the applicant provides the required fee amount of \$695.00 payable to the Toronto and Region Conservation Authority.

We trust these comments are of assistance. Should you have any questions, please contact me at 437-880-1925 or at cameron.mcdonald@trca.ca.

Sincerely,

Cameron McDonald

Cameron McDonald
Planner I

Development Planning and Permits | Development and Engineering Services

cameron.mcdonald@trca.ca, 437-880-1925

From: [Development Services](#)
To: [Committee of Adjustment Mailbox](#)
Subject: [External] RE: A030/26 (251 Waterside Crescent) - REQUEST FOR COMMENTS, CITY OF VAUGHAN
Date: March-13-26 9:19:33 AM

CAUTION! This is an external email. Verify the sender's email address and carefully examine any links or attachments before clicking. If you believe this may be a phishing email, please use the Phish Alert Button.

Good afternoon,

The Regional Municipality of York has completed its review of the above minor variance and has no comment.

Regards,

Gabrielle

Gabrielle Hurst MCIP, RPP

Associate Development Specialist, Development Services, Economic and Development Services Branch
Corporate Services Department

The Regional Municipality of York | 17250 Yonge Street | Newmarket, ON L3Y 8V3
O: 905-830-4444 ext. 71538 | developmentservices@york.ca |

Our Mission: **Working together to serve our thriving communities – today and tomorrow**

For more information check us out at www.york.ca/developmentservices

SCHEDULE C: PUBLIC & APPLICANT CORRESPONDENCE

None

SCHEDULE D: BACKGROUND

None