



**C1.**  
**Communication**  
**CW(2) – February 10, 2026**  
**Item No. 7**

**DATE:** February 4, 2026  
**TO:** Mayor and Members of Council  
**FROM:** Vince Musacchio, Deputy City Manager, Planning and Infrastructure Development  
**RE:** **COMMUNICATION – Committee of the Whole (2), February 10, 2026**  
**Item #7, Report #10**

**PROPOSED DESIGNATION OF 5800 KING-VAUGHAN RD. UNDER  
PART IV OF THE ONTARIO HERITAGE ACT  
(TRANSMITTAL REPORT)**

---

**Recommendation**

1. That Attachment 1 – Location Map, of the Heritage Vaughan Committee Report of the Deputy City Manager, Planning and Infrastructure Development, dated January 28, 2026 be deleted and replaced with Attachment 1 to this communication.

**Background**

On January 28, 2026, the Heritage Vaughan Committee amended recommendation 1 to read:

*“That the original Georgian house located at 5800 King-Vaughan Road, be designated in accordance with Part IV, Section 29 of the Ontario Heritage Act R.S.O. 1990, c. O.18., and that Attachment 1 be amended accordingly;”*

As requested, Attachment 1 is amended to reflect the above recommendation with clear demarcation of the original Georgian house.

For more information, contact Shahrzad Davoudi-Strike, Senior Manager of Urban Design and Cultural Heritage, ext. 8653

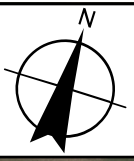
Respectfully submitted by

A handwritten signature in blue ink, appearing to read "V. Musacchio".

Vince Musacchio  
Deputy City Manager, Planning and Infrastructure Development

**Attachments**

1. Location Map



TOWNSHIP OF KING

5800 King-Vaughan Road

# Context Map

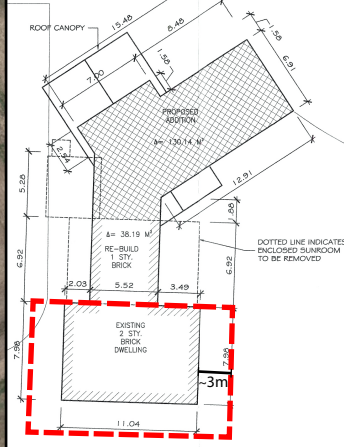
KING-VAUGHAN RD.

HWY 27


Subject Lands

KING-VAUGHAN ROAD

## Heritage Attribute



Subject Lands



# Location Map

Location:  
5800 King-Vaughan Road  
Part of Lot 1, Concession 8



# Attachment

Date: **1**  
February 10, 2026