

ITEM: 6.7	REPORT SUMMARY MINOR VARIANCE APPLICATION FILE NUMBER A076/25
-----------	---------------------------------------------------------------------

Report Date: August 15, 2025

THIS REPORT CONTAINS COMMENTS FROM THE FOLLOWING
DEPARTMENTS & AGENCIES (SEE SCHEDULE B):

Additional comments from departments and agencies received after the publication of the report will be made available on the City’s [website](#).

Internal Departments *Comments Received	Conditions Required		Nature of Comments
Committee of Adjustment	Yes <input type="checkbox"/>	No <input checked="" type="checkbox"/>	General Comments
Building Standards (Zoning)	Yes <input type="checkbox"/>	No <input checked="" type="checkbox"/>	General Comments
Development Planning	Yes <input type="checkbox"/>	No <input checked="" type="checkbox"/>	Recommend Approval/No Conditions
Development Engineering	Yes <input type="checkbox"/>	No <input checked="" type="checkbox"/>	General Comments
Development Finance	Yes <input type="checkbox"/>	No <input checked="" type="checkbox"/>	General Comments
Forestry	Yes <input type="checkbox"/>	No <input checked="" type="checkbox"/>	General Comments


External Agencies *Comments Received	Conditions Required		Nature of Comments *See Schedule B for full comments
Alectra	Yes <input type="checkbox"/>	No <input checked="" type="checkbox"/>	General Comments
Region of York	Yes <input type="checkbox"/>	No <input checked="" type="checkbox"/>	General Comments
TRCA	Yes <input type="checkbox"/>	No <input checked="" type="checkbox"/>	General Comments

PUBLIC & APPLICANT CORRESPONDENCE (SEE SCHEDULE C)				
All personal information collected because of this public meeting (including both written and oral submissions) is collected under the authority of the Municipal Act, the Municipal Freedom of Information and Protection of Privacy Act (MFIPPA), the Planning Act and all other relevant legislation, and will be used to assist in deciding on this matter. All personal information (as defined by MFIPPA), including (but not limited to) names, addresses, opinions and comments collected will become property of the City of Vaughan, will be made available for public disclosure (including being posted on the internet) and will be used to assist the Committee of Adjustment and staff to process this application.				
Correspondence Type	Name	Address	Date Received (mm/dd/yyyy)	Summary
N/A				

BACKGROUND (SCHEDULE D, IF REQUIRED)	
* Background Information contains historical development approvals considered to be related to this file. This information should not be considered comprehensive.	
Application No. (City File)	Application Description (i.e. Minor Variance Application; Approved by COA / OLT)
N/A	N/A

ADJOURNMENT HISTORY	
* Previous hearing dates where this application was adjourned by the Committee and public notice issued.	
Hearing Date	Reason for Adjournment (to be obtained from NOD_ADJ)
N/A	N/A

SCHEDULES	
Schedule A	Drawings & Plans Submitted with the Application
Schedule B	Comments from Agencies, Building Standards & Development Planning
Schedule C (if required)	Public & Applicant Correspondence
Schedule D (if required)	Background

	MINOR VARIANCE APPLICATION FILE NUMBER A076/25 16 Dew Drop Ct Maple ON L6A 1E8
-----------------------------------------------------------------------------------	-----------------------------------------------------------------------------------------------------------

CITY WARD #:	1
APPLICANT:	Mitra Nourdeh
AGENT:	Anthony Bartolini (Square Design Group)
PROPERTY:	16 Dew Drop Court, Maple
ZONING DESIGNATION:	See below.
VAUGHAN OFFICIAL PLAN (2010) DESIGNATION:	Vaughan Official Plan 2010 ('VOP 2010'): "Countryside", "Greenbelt Plan Area and ORM Conservation Plan Area"
RELATED DEVELOPMENT APPLICATIONS:	N/A
PURPOSE OF APPLICATION:	Relief from the Zoning By-law is being requested to permit pool equipment to be located in the side yard.

The following variances have been requested from the City’s Zoning By-law:

The subject lands are zoned RE(EN) – Estate Residential Zone (Established Neighbourhood) and subject to the provisions of Exception 14.231 under Zoning By-law 001-2021, as amended.

#	Zoning By-law 01-2021	Variance requested
1	A heat pump, condenser or similar equipment (ground mounted) is permitted to encroach a maximum of 1.0 m into a minimum interior side yard. [Section 4.13, Table 4-1]	To permit a maximum encroachment of 3.5m for a heat pump, condenser or similar equipment (ground mounted) into a minimum interior side yard.

HEARING INFORMATION
DATE OF MEETING: Thursday, August 21, 2025 TIME: 6:00 p.m. MEETING LOCATION: Vaughan City Hall, Woodbridge Room (2 nd Floor), 2141 Major Mackenzie Drive LIVE STREAM LINK: Vaughan.ca/LiveCouncil
PUBLIC PARTICIPATION
<p>If you would like to speak to the Committee of Adjustment at the meeting, either remotely or in person, please complete the Request to Speak Form and submit to cofa@vaughan.ca</p> <p>If you would like to submit written comments, please quote file number above and submit by mail or email to:</p> <p>Email: cofa@vaughan.ca</p> <p>Mail: City of Vaughan, Office of the City Clerk, Committee of Adjustment, 2141 Major Mackenzie Drive, Vaughan, ON, L6A 1T1</p> <p>To speak electronically, pre-registration is required by completing the Request to Speak Form on-line and submitting it to cofa@vaughan.ca no later than NOON on the last business day before the meeting.</p> <p>THE DEADLINE TO REGISTER TO SPEAK ELECTRONICALLY OR SUBMIT WRITTEN COMMENTS ON THE ABOVE NOTED FILE(S) IS NOON ON THE LAST BUSINESS DAY BEFORE THE MEETING.</p>

INTRODUCTION
<p>Staff and Agencies act as advisory bodies to the Committee of Adjustment. The comments contained in this report are presented as recommendations to the Committee.</p> <p>Section 45(1) of the Planning Act sets the criteria for authorizing minor variances to the City of Vaughan’s Zoning By-law. Accordingly, review of the application may consider the following:</p>

INTRODUCTION	
That the general intent and purpose of the by-law will be maintained. That the general intent and purpose of the official plan will be maintained. That the requested variance(s) is/are acceptable for the appropriate development of the subject lands. That the requested variance(s) is/are minor in nature.	
Public written and oral submissions relating to this application are taken into consideration by the Committee of Adjustment as part of its deliberations and final decision on this matter.	

COMMITTEE OF ADJUSTMENT	
Date Public Notice Mailed:	August 7, 2025
Date Applicant Confirmed Posting of Sign:	August 5, 2025
Applicant Justification for Variances: <small>*As provided in Application Form</small>	Does not comply with setbacks
Was a Zoning Review Waiver (ZRW) Form submitted by Applicant: <small>*ZRW Form may be used by applicant in instances where a revised submission is made, and zoning staff do not have an opportunity to review and confirm variances prior to the issuance of public notice.</small>	Yes <input type="checkbox"/> No <input checked="" type="checkbox"/>
COMMENTS:	
N/A	
Committee of Adjustment Recommended Conditions of Approval:	None

BUILDING STANDARDS (ZONING)	
**See Schedule B for Building Standards (Zoning) Comments	
Building Standards Recommended Conditions of Approval:	None

DEVELOPMENT PLANNING	
**See Schedule B for Development Planning Comments.	
Development Planning Recommended Conditions of Approval:	None

DEVELOPMENT ENGINEERING	
Link to Grading Permit Link to Pool Permit Link to Curb Curt Permit Link Culvert Installation	
Development Engineering does not oppose to Minor Variance A076/25.	
Development Engineering Recommended Conditions of Approval:	None

PARKS, FORESTRY & HORTICULTURE (PFH)	
Forestry has no comment.	
PFH Recommended Conditions of Approval:	None

DEVELOPMENT FINANCE	
No comment no concerns	
Development Finance Recommended Conditions of Approval:	None

BY-LAW AND COMPLIANCE, LICENSING AND PERMIT SERVICES	
No comments received to date.	
BCLPS Recommended Conditions of Approval:	None

BUILDING INSPECTION (SEPTIC)	
No comments received to date.	

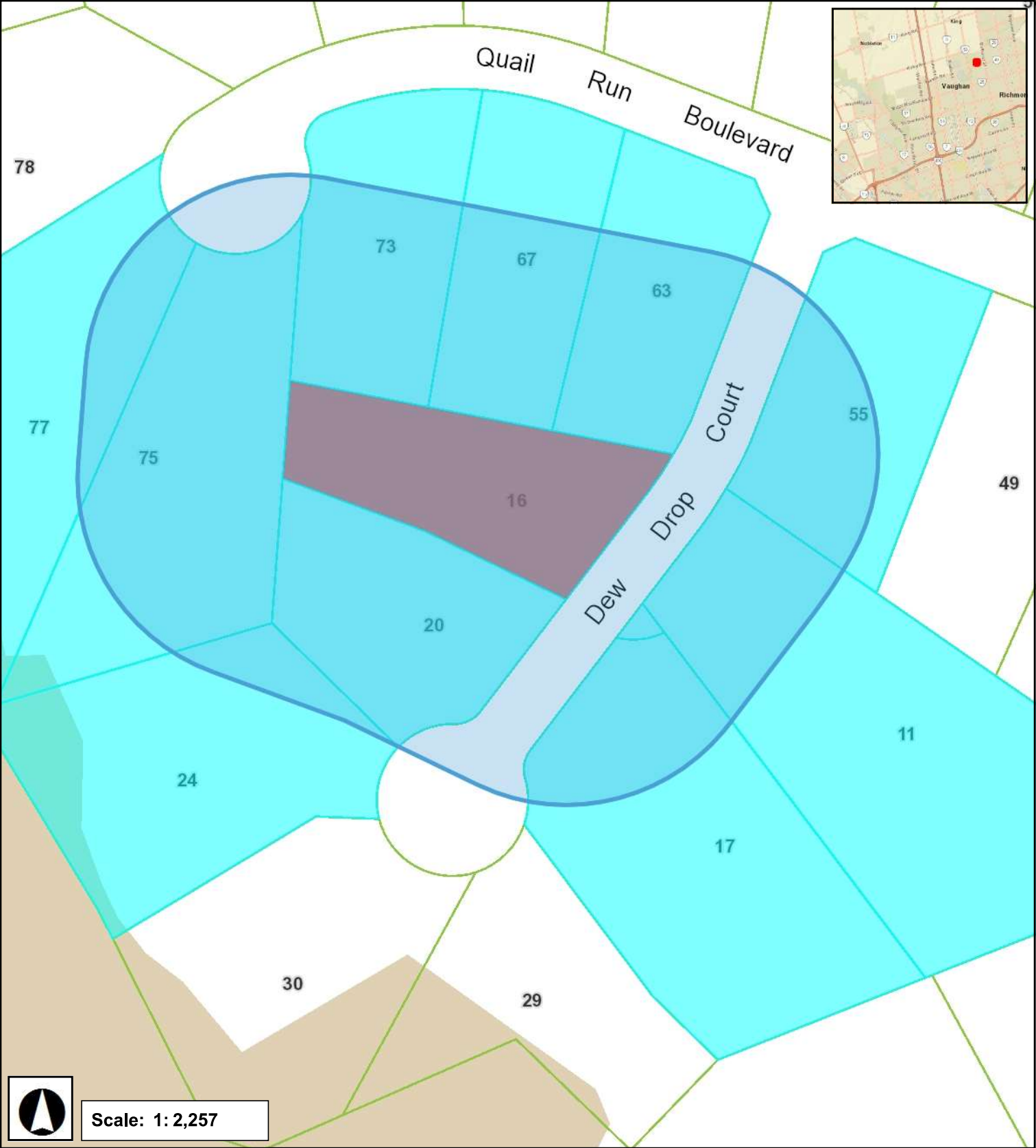
BUILDING INSPECTION (SEPTIC)		
Building Inspection Recommended Conditions of Approval:		None

FIRE DEPARTMENT		
No comments received to date.		
Fire Department Recommended Conditions of Approval:		None

RECOMMENDED CONDITIONS OF APPROVAL SUMMARY		
Should the Committee find it appropriate to approve this application in accordance with request and the sketch submitted with the application, as required by Ontario Regulation 200/96, the following conditions have been recommended:		
#	DEPARTMENT / AGENCY	CONDITION
	None	
<i>All conditions of approval, unless otherwise stated, are considered to be incorporated into the approval “if required”. If a condition is no longer required after an approval is final and binding, the condition may be waived by the respective department or agency requesting conditional approval. A condition cannot be waived without written consent from the respective department or agency.</i>		

IMPORTANT INFORMATION		
CONDITIONS: It is the responsibility of the owner/applicant and/or authorized agent to obtain and provide a clearance letter from respective department and/or agency (see condition chart above for contact). This letter must be provided to the Secretary-Treasurer to be finalized. All conditions must be cleared prior to the issuance of a Building Permit.		
APPROVALS: Making any changes to your proposal after a decision has been made may impact the validity of the Committee’s decision.		
An approval obtained from the Committee of Adjustment, where applicable, is tied to the building envelope shown on the plans and drawings submitted with the application and subject to the variance approval.		
A building envelope is defined by the setbacks of the buildings and/or structures shown on the plans and drawings submitted with the application, as required by Ontario Regulation 200/96. Future development outside of an approved building envelope, where a minor variance was obtained, must comply with the provisions of the City’s Zoning By-law.		
Elevation drawings are provided to reflect the style of roof (i.e. flat, mansard, gable etc.) to which a building height variance has been applied. Where a height variance is approved, building height is applied to the style of roof (as defined in the City’s Zoning By-law) shown on the elevation plans submitted with the application.		
Architectural design features that are not regulated by the City’s Zoning By-law are not to be considered part of an approval unless specified in the Committee’s decision.		
DEVELOPMENT CHARGES: That the payment of the Regional Development Charge, if required, is payable to the City of Vaughan before issuance of a building permit in accordance with the Development Charges Act and the Regional Development Charges By-law in effect at the time of payment.		
That the payment of the City Development Charge, if required, is payable to the City of Vaughan before issuance of a building permit in accordance with the Development Charges Act and the City's Development Charges By-law in effect at the time of payment.		
That the payment of the Education Development Charge if required, is payable to the City of Vaughan before issuance of a building permit in accordance with the Development Charges Act and the Boards of Education By-laws in effect at the time of payment		
That the payment of Special Area Development charge, if required, is payable to the City of Vaughan before issuance of a building permit in accordance with the Development Charges Act and The City's Development Charge By-law in effect at the time of Building permit issuance to the satisfaction of the Reserves/Capital Department.		
NOTICE OF DECISION: If you wish to be notified of the decision in respect to this application or a related Ontario Land Tribunal (OLT) hearing you must complete a Request for Decision form and submit to the Secretary Treasurer (ask staff for details). In the absence of a written request to be notified of the Committee’s decision you will not receive notice.		

SCHEDULE A: DRAWINGS & PLANS



LEGEND			
x XXm	PROPOSED GRADE	B.W.	BOTTOM OF R.WALL
x XXm	EXISTING GRADE	T.W.	TOP OF R.WALL
▲	ENTRANCE	---	REAR YARD BOUNDARY
=====	MAINTAIN 2' UNDISTURBED AREA	---	FRONT YARD LINE
---	PROPERTY LINE		

SITE DEVELOPMENT	
LANDSCAPE AREA (REAR LOT)	
TOTAL REAR YARD AREA	2091.6 m2
REQUIRED SOFT LANDSCAPE AREA	[(2091.6m2- 135 m2) x 60% =] 1173.9 m2
PROPOSED SOFT LANDSCAPE AREA	1581.2 m2
PROPOSED HARD LANDSCAPE AREA	510.4 m2



No.	DESCRIPTION
REVISIONS	

ISSUED FOR CONSTRUCTION
ISSUED FOR BID
ISSUED FOR BUILDING PERMIT
ISSUED FOR SITE PLAN APPROVAL
SUBMITTALS

CONTRACTORS MUST CHECK AND VERIFY ALL DIMENSIONS AND CONDITIONS ON THE PROJECT AND MUST REPORT ANY DISCREPANCIES TO THE DESIGNER BEFORE PROCEEDING WITH CONSTRUCTION.

THIS DRAWING MUST NOT BE USED FOR CONSTRUCTION PURPOSES UNTIL SEALED AND SIGNED BY THE DESIGNER.

DO NOT SCALE DRAWINGS.



PROJECT:	
Prop'd Pool	
16 Dew Drop Court	
Vaughan	
DRAWING:	
Site Plan	
PLOTTED:	
DATE:	PROJECT No.
2025-05-27	
SCALE:	DRAWING No.
AS NOTED	
DRAWN BY:	REVIEWED BY:

A2

SCHEDULE B:
COMMENTS FROM AGENCIES, BUILDING STANDARDS &
DEVELOPMENT PLANNING

Internal Departments *Comments Received	Conditions Required		Nature of Comments
Building Standards (Zoning)	Yes <input type="checkbox"/>	No <input checked="" type="checkbox"/>	General Comments
Development Planning	Yes <input type="checkbox"/>	No <input type="checkbox"/>	Recommend Approval/No Conditions

External Agencies *Comments Received	Conditions Required		Nature of Comments *See Schedule B for full comments
Alectra	Yes <input type="checkbox"/>	No <input checked="" type="checkbox"/>	General Comments
Region of York	Yes <input type="checkbox"/>	No <input checked="" type="checkbox"/>	General Comments
TRCA	Yes <input type="checkbox"/>	No <input checked="" type="checkbox"/>	General Comments

Date: July 8th 2025

Attention: **Gregory Seganfreddo**

RE: Request for Comments

File No.:

Related Files: **A076-25**

Applicant: Square Design Group

Location 16 Dew Drop Court

COMMENTS:

- ☐ We have reviewed the proposed Variance Application and have no comments or objections to its approval.
- ☒ We have reviewed the proposed Variance Application and have no objections to its approval, subject to the following comments (attached below).
- ☐ We have reviewed the proposed Variance Application and have the following concerns (attached below).

Alectra Utilities (formerly PowerStream) has received and reviewed the proposed Variance Application. This review, however, does not imply any approval of the project or plan.

All proposed billboards, signs, and other structures associated with the project or plan must maintain minimum clearances to the existing overhead or underground electrical distribution system as specified by the applicable standards, codes and acts referenced.

In the event that construction commences, and the clearance between any component of the work/structure and the adjacent existing overhead and underground electrical distribution system violates the Occupational Health and Safety Act, the customer will be responsible for 100% of the costs associated with Alectra making the work area safe. All construction work will be required to stop until the safe limits of approach can be established.

In the event construction is completed, and the clearance between the constructed structure and the adjacent existing overhead and underground electrical distribution system violates the any of applicable standards, acts or codes referenced, the customer will be responsible for 100% of Alectra's cost for any relocation work.

References:

- Ontario Electrical Safety Code, latest edition (Clearance of Conductors from Buildings)
- Ontario Health and Safety Act, latest edition (Construction Protection)
- Ontario Building Code, latest edition (Clearance to Buildings)
- PowerStream (Construction Standard 03-1, 03-4), attached
- Canadian Standards Association, latest edition (Basic Clearances)

If more information is required, please contact either of the following:

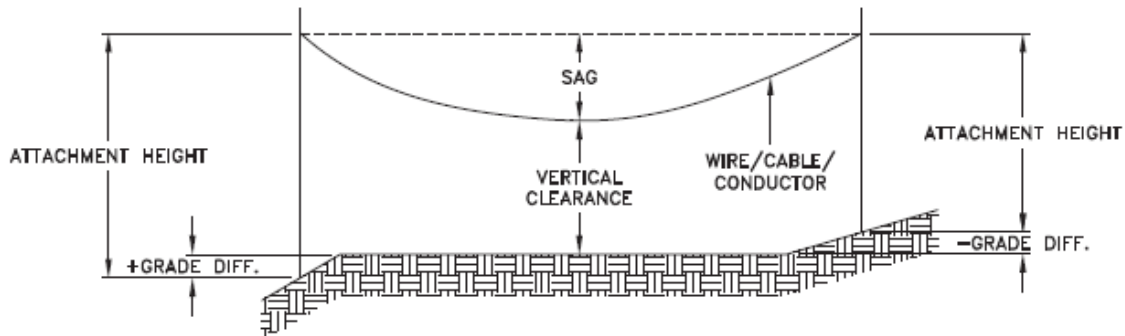
Mr. Stephen Cranley, C.E.T
Supervisor, Distribution Design, ICI & Layouts (North)
Phone: 1-877-963-6900 ext. 31297

E-mail: stephen.cranley@alectrautilities.com

Mitchell Penner
Supervisor, Distribution Design-Subdivisions
Phone: 416-302-6215

Email: Mitchell.Penner@alectrautilities.com

LOCATION OF WIRES, CABLES OR CONDUCTORS	SYSTEM VOLTAGE			
	SPAN GUYS AND COMMUNICATIONS WIRES	UP TO 600V AND NEUTRAL	4.16/2.4kV TO 27.6/16kV (SEE NOTE 1)	44kV
	MINIMUM VERTICAL CLEARANCES (SEE NOTE 2)			
OVER OR ALONGSIDE ROADS, DRIVEWAYS OR LANDS ACCESSIBLE TO <u>VEHICLES</u>	442cm	442cm	480cm	520cm
OVER GROUND ACCESSIBLE TO <u>PEDESTRIANS AND BICYCLES ONLY</u>	250cm	310cm	340cm	370cm
ABOVE TOP OF RAIL AT <u>RAILWAY CROSSINGS</u>	730cm	730cm	760cm	810cm



MINIMUM ATTACHMENT HEIGHT = MAXIMUM SAG
 + MINIMUM VERTICAL CLEARANCE (FROM ABOVE TABLE)
 + GRADE DIFFERENCE
 + 0.3m (VEHICLE OR RAILWAY LOCATION)
 + SNOW DEPTH (PEDESTRIAN LOCATION, SEE NOTE 3)

NOTES:

1. THE MULTIGROUNDED SYSTEM NEUTRAL HAS THE SAME CLEARANCE AS THE 600V SYSTEM.
2. THE VERTICAL CLEARANCES IN THE ABOVE TABLE ARE UNDER MAXIMUM SAG CONDITIONS.
3. REFER TO CSA STANDARD C22.3 No.1, ANNEX D FOR LOCAL SNOW DEPTH VALUES.
4. ALL CLEARANCES ARE IN ACCORDANCE TO CSA STANDARD C22.3.

CONVERSION TABLE	
METRIC	IMPERIAL (APPROX)
810cm	27'-0"
760cm	25'-4"
730cm	24'-4"
520cm	17'-4"
480cm	16'-0"
442cm	15'-5"
370cm	12'-4"
340cm	11'-4"
310cm	10'-4"
250cm	8'-4"

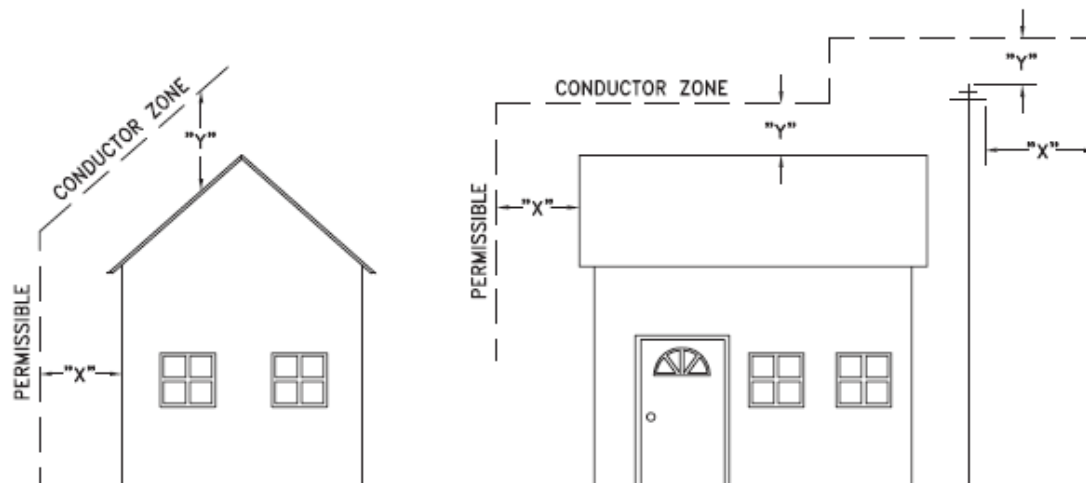
REFERENCES

SAGS AND TENSIONS | SECTION 02

MINIMUM VERTICAL CLEARANCES OF WIRES, CABLES AND CONDUCTORS ABOVE GROUND OR RAILS

ORIGINAL ISSUE DATE: 2010-DEC-24 REVISION NO: R1 REVISION DATE: 2012-JAN-09

Certificate of Approval	
This construction Standard meets the safety requirements of Section 4 of Regulation 22/04	
Joe Crozier, P.Eng.	2012-JAN-09
Name	Date
P.Eng. Approval By:	Joe Crozier



VOLTAGE	MINIMUM HORIZONTAL CLEARANCE UNDER MAXIMUM SWING CONDITIONS DIMENSION "X" (SEE NOTES 1, 3 & 4)	MINIMUM VERTICAL CLEARANCE UNDER MAXIMUM DESIGN SAG CONDITIONS DIMENSION "Y" (SEE NOTES 1, 2, 4 & 5)
0-600V AND NEUTRAL	100cm	250cm
4.16/2.4 TO 44kV	300cm	480cm

NOTES

1. UNDER NO CIRCUMSTANCES SHALL A CONDUCTOR BE PERMITTED TO PENETRATE THE ENVELOPE SHOWN BY THE DOTTED LINE.
2. THE VERTICAL CLEARANCES ARE UNDER CONDITIONS OF MAXIMUM DESIGN SAG.
3. THE HORIZONTAL CLEARANCES ARE UNDER CONDITIONS OF MAXIMUM SWING. WHERE THE CONDUCTOR SWING IS NOT KNOWN A HORIZONTAL CLEARANCE OF 480CM SHALL BE USED.
4. BUILDINGS THAT EXCEED 3 STOREYS OR 15M IN HEIGHT, THE MINIMUM HORIZONTAL CLEARANCE OF THE SECONDARY CONDUCTORS SHOULD BE INCREASED TO 300cm WHERE IT IS NECESSARY TO ALLOW FOR THE RAISING OF LADDERS BY LOCAL FIRE DEPARTMENTS.
5. IN SITUATIONS SUCH AS MULTI-LEVEL GARAGES, WHERE ROOFS ARE NORMALLY USED BY PERSONS AND VEHICLES, THE VERTICAL CLEARANCES OF POWERSTREAM STANDARD 03-1 SHALL APPLY.
6. DISTRIBUTION LINES CONSTRUCTED NEAR BUILDINGS SHALL BE BUILT TO AVOID OVERHANG WHEREVER POSSIBLE. WHERE LINES MUST BE CONSTRUCTED OVER OR ADJACENT TO BUILDINGS THE APPLICABLE HORIZONTAL AND VERTICAL CLEARANCES SHALL BE AT CONDITIONS OF MAXIMUM CONDUCTOR SWING AND MAXIMUM SAG. THE ABOVE CLEARANCES ARE DESIGNED TO PREVENT PERSONS ON OR IN BUILDINGS AS WELL AS EXTERNAL MACHINERY USED IN CONJUNCTION WITH A BUILDING TO COME IN CONTACT WITH CONDUCTORS. EFFORTS SHOULD BE MADE TO INCREASE THESE CLEARANCES WHERE POSSIBLE.
7. ALL CLEARANCES ARE IN ACCORDANCE TO CSA C22.3 NO.1-06 (TABLE-9).

CONVERSION TABLE	
METRIC	IMPERIAL (APPROX)
480cm	16'-0"
300cm	10'-0"
250cm	8'-4"
100cm	3'-4"

MINIMUM VERTICAL & HORIZONTAL CLEARANCES OF CONDUCTORS FROM BUILDINGS OR OTHER PERMANENT STRUCTURES (CONDUCTORS NOT ATTACHED TO BUILDINGS)

ORIGINAL ISSUE DATE: 2010-MAY-05 REVISION NO: REVISION DATE:

PS:\System Planning and Standards\Standard Design\PowerStream Standards\PowerStream Standards working folder\Section 3\3-4\DWG 03-4 R0 May 5, 2010.dwg, 5/5/2010 8:22:02 AM, Adobe PDF

Certificate of Approval
This construction Standard meets the safety requirements of Section 4 of Regulation 22/04
Debbie Dadwani, P.Eng. 2010-MAY-05
Name Date
P.Eng. Approval By: D. Dadwani

To: Committee of Adjustment

From: Gregory Segantreddo, Building Standards Department

Date: July 02, 2025

Applicant: Square Design Group

Location: 16 Dew Drop Court
PLAN 65M2353 Block 45

File No.(s): A076/25

Zoning Classification:

The subject lands are zoned RE(EN) – Estate Residential Zone (Established Neighbourhood) and subject to the provisions of Exception 14.231 under Zoning By-law 001-2021, as amended.

#	Zoning By-law 01-2021	Variance requested
1	A heat pump, condenser or similar equipment (ground mounted) is permitted to encroach a maximum of 1.0 m into a minimum interior side yard. [Section 4.13, Table 4-1]	To permit a maximum encroachment of 3.5m for a heat pump, condenser or similar equipment (ground mounted) into a minimum interior side yard.

Staff Comments:

Stop Work Order(s) and Order(s) to Comply:

There are no outstanding Orders on file

Building Permit(s) Issued:

A Building Permit has not been issued. The Ontario Building Code requires a building permit for structures that exceed 10m²

Other Comments:

Zoning By-law 01-2021	
1	Applicant has indicated the “box” will not be provided and all equipment is open and unenclosed. The “box” reference should be removed from the site plan.

General Comments	
2	The applicant shall be advised that additional variances may be required upon review of detailed drawing for building permit/site plan approval.
3	The subject lands may be subject to the Oak Ridges Moraine Conservation Act, RSO 2001.

Conditions of Approval:

If the committee finds merit in the application, the following conditions of approval are recommended.

* Comments are based on the review of documentation supplied with this application.

To: Christine Vigneault, Committee of Adjustment Secretary Treasurer

From: Nancy Tuckett, Director of Development and Parks Planning

Date: August 12, 2025

Name of Owner: Mitra Nourdeh

Location: 16 Dew Drop Court, Maple

File No.(s): A076/25

Proposed Variance(s) (By-law 001-2021):

1. To permit a maximum encroachment of 3.5m for a heat pump, condenser or similar equipment (ground mounted) into a minimum interior side yard.

By-Law Requirement(s) (By-law 001-2021):

1. A heat pump, condenser or similar equipment (ground mounted) is permitted to encroach a maximum of 1.0 m into a minimum interior side yard.

Official Plan:

City of Vaughan Official Plan 2010 ('VOP 2010'): "Countryside" and "Greenbelt Plan Area and ORM Conservation Plan Area"

Comments:

The Owner is seeking relief to permit the location of pool equipment in the interior side yard of an existing dwelling, with the above noted variances.

The Development and Parks Planning Department has no objection to Variance 1 to permit a maximum encroachment of 3.5 m for a heat pump, condenser or similar equipment (ground mounted) into a minimum interior side yard, whereas the Zoning By-law permits a 1.0 m encroachment. Due to the angle of the southerly interior side lot line, relief is required for the location of the existing pool equipment. The pool equipment is fully unenclosed and is not anticipated to cause adverse massing impacts to the abutting property. The Development Engineering Department has reviewed this application and have no objection.

Accordingly, the Development and Parks Planning Department can support the requested variance and is of the opinion that the proposal is minor in nature, maintains the general intent and purpose of the Official Plan and Zoning By-law, and is desirable for the appropriate development of the land.

Recommendation:

The Development and Parks Planning Department recommends approval of the application.

Conditions of Approval:

If the Committee finds merit in the application, the following conditions of approval are recommended:

None.

Comments Prepared by:

Alyssa Pangilinan, Planner
Janany Nagulan, Senior Planner

From: [Cameron McDonald](#)
To: [Committee of Adjustment Mailbox](#)
Subject: [External] RE: A076/25 - 16 DEW DROP COURT - REQUEST FOR COMMENTS, CITY OF VAUGHAN
Date: Monday, July 7, 2025 9:53:55 AM

CAUTION! This is an external email. Verify the sender's email address and carefully examine any links or attachments before clicking. If you believe this may be a phishing email, please use the Phish Alert Button.

Hello,

Based on a review of our screening mapping, I can confirm that the subject property is not located within TRCA's Regulated Area. As such, any site alteration or development on the property would not require a permit from the TRCA.

Based on the above, we have no comments/requirements.

Regards,

Cameron McDonald

Planner I

Development Planning and Permits | Development and Engineering Services

T: [\(437\) 880-1925](tel:(437)880-1925)

E: cameron.mcdonald@trca.ca

A: [5 Shoreham Drive, Toronto, ON, M3N 1S4](#) | trca.ca



From: [Development Services](#)
To: [Committee of Adjustment Mailbox](#)
Subject: [External] RE: A076/25 - 16 DEW DROP COURT - REQUEST FOR COMMENTS, CITY OF VAUGHAN
Date: July-08-25 3:26:32 PM

CAUTION! This is an external email. Verify the sender's email address and carefully examine any links or attachments before clicking. If you believe this may be a phishing email, please use the Phish Alert Button.

Good afternoon,

The Regional Municipality of York has completed its review of the above minor variance and has no comment.

Regards,

Gabrielle Hurst MCIP, RPP

Associate Planner, Development Planning, Economic and Development Services Branch
Corporate Services Department

The Regional Municipality of York | 17250 Yonge Street | Newmarket, ON L3Y 8V3

O: 905-830-4444 ext. 71538 | developmentservices@york.ca |

Our Mission: **Working together to serve our thriving communities – today and tomorrow**

For more information check us out at www.york.ca/developmentservices

SCHEDULE C: PUBLIC & APPLICANT CORRESPONDENCE

Correspondence Type	Name	Address	Date Received (mm/dd/yyyy)	Summary
N/A				

SCHEDULE D: BACKGROUND

Application No. (City File)	Application Description (i.e. Minor Variance Application; Approved by COA / OLT)
N/A	N/A