








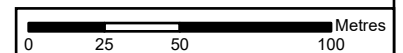


### Subject Lands

-  PROPERTY LINE
-  DEVELOPMENT LIMIT
-  PROPOSED ASPHALT PAVING  
REFER TO ENG. DWGS
-  PROPOSED INFILTRATION TRENCH  
REFER TO ENG. DWGS
-  EXISTING TREES TO BE PRESERVED
-  PROPOSED DECIDUOUS TREE
-  PROPOSED EVERGREEN TREE
-  PROPOSED SHRUBS
-  AREA OF SEED



## Landscape Plan

**LOCATION:**  
10481 Highway 50  
Part of Lots 23 and 24, Concession 10

**APPLICANT:**  
Stellex GP Inc.



Development and  
Parks Planning

## Attachment

**FILES:**  
Z.25.007  
**RELATED FILES:**  
DA.25.004  
**DATE:**  
June 4, 2025

# 3