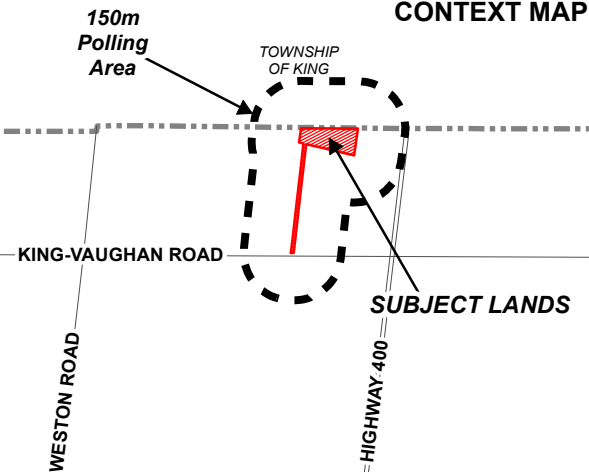
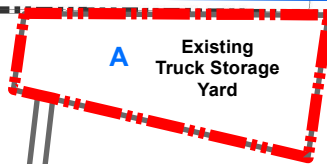


CONTEXT MAP



TOWNSHIP
OF KING

Existing
Agricultural
Uses



Access
Easement

Existing
Agricultural
Uses

A

M1

Existing
Employment
Uses

HIGHWAY 400

KING-VAUGHAN ROAD

Existing
Agricultural
Uses




Subject Lands

Zoning By-Law 1-88

A, Agricultural

M1, Restricted Industrial



Context and Location Map

LOCATION: 3500 King-Vaughan Road
Part of Lot 1, Concession 5

APPLICANT:
Zepco Holdings Inc.



Development and
Parks Planning

FILE: Z.12.019
RELATED FILE:
DA.12.045

DATE: May 6, 2025

1