








Legend - Map No. 249 - O. Reg. 644/20 Zones

-  Phase 1 of Draft Plan of Subdivision File 19T-24V004
-  Subject Lands
-  Low-Rise Residential Zone
-  Low-Rise Mixed-Use Zone
-  Mid-Rise Residential Zone
-  Mid-Rise Mixed-Use Zone



Draft Plan of Subdivision File 19T-24V004 and Existing Zoning

Attachment

Location: 11120 Weston Road
Part of Lot 28, Concession 6

Applicant:
Block 41-28E Developments Limited c/o TACC Developments Ltd.



Development and
Parks Planning

File:
19T-24V004
Date:
April 1, 2025

3