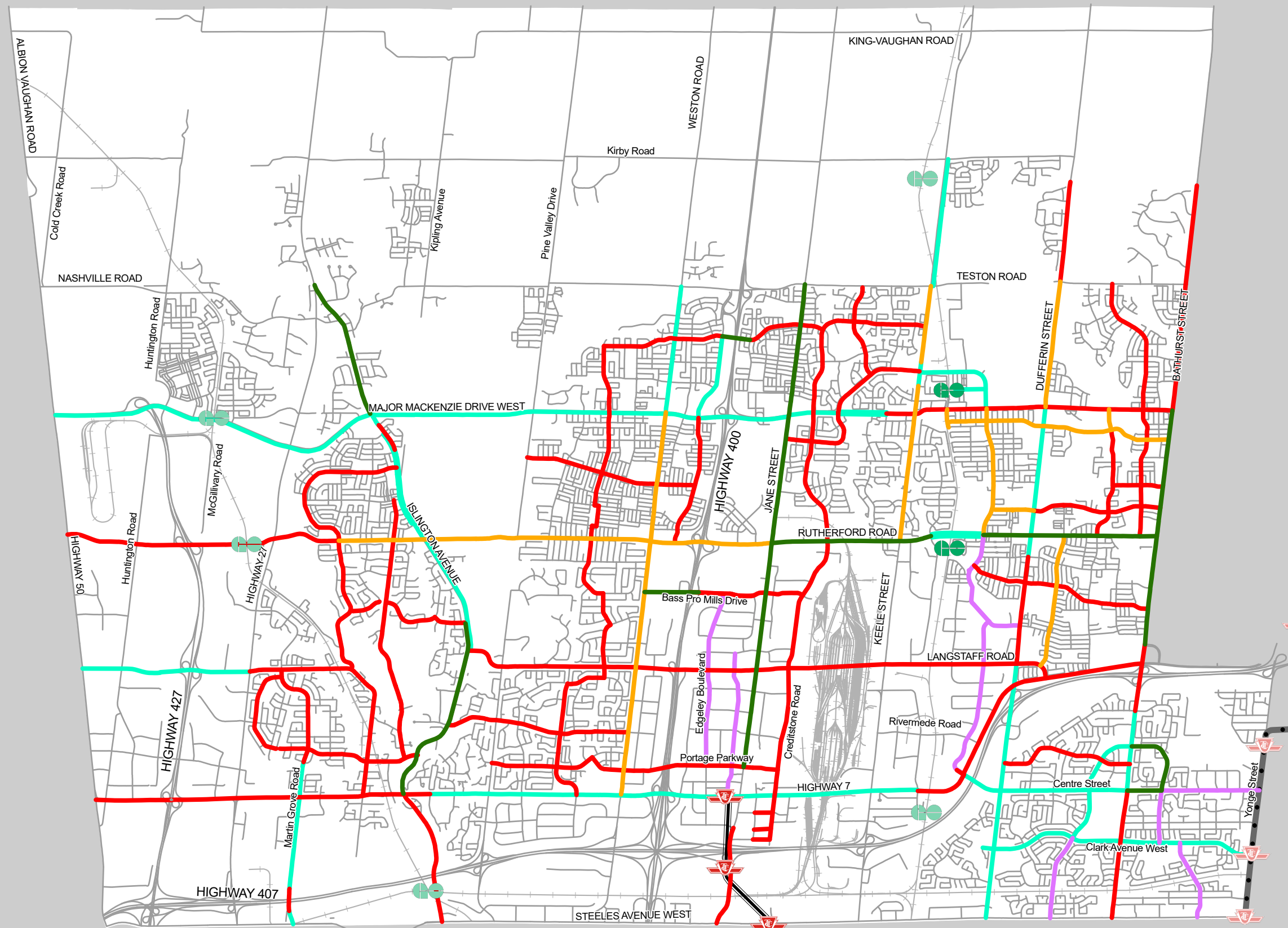


# 2025 Pedestrian and Bike Master Plan Network Progress Map



## Legend

- Existing
- Under Construction / Going to Construction in 2025
- Under Detail Design / Detail Design Completed
- Under Functional Design / Functional Design Completed
- Planned

## Transit

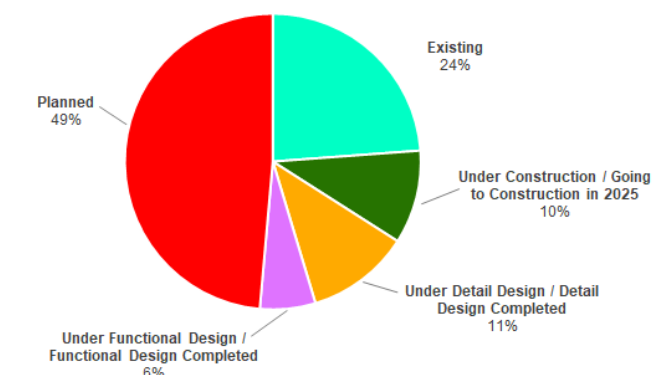
Existing Planned

- GO Rail Station
- TTC Subway Station
- Subway

## Base Map Features

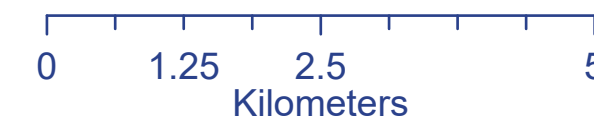
- Road Base
- Railways

Stage	Length (KM)	%
Existing	59.6	24%
Under Construction / Going to Construction in 2025	25.6	10%
Under Detail Design / Detail Design Completed	28.3	11%
Under Functional Design / Functional Design Completed	15.2	6%
Planned	121.6	49%
<b>Total</b>	<b>250.3</b>	<b>100%</b>



## Notes:

Every reasonable effort has been made to ensure that the information appearing on this map is accurate and current as of the last updated date. We believe the information to be reliable, however the City of Vaughan assumes no responsibility or liability due to errors or omissions. Please report any discrepancies to the Infrastructure Planning & Corporate Asset Management Department.



February 2025