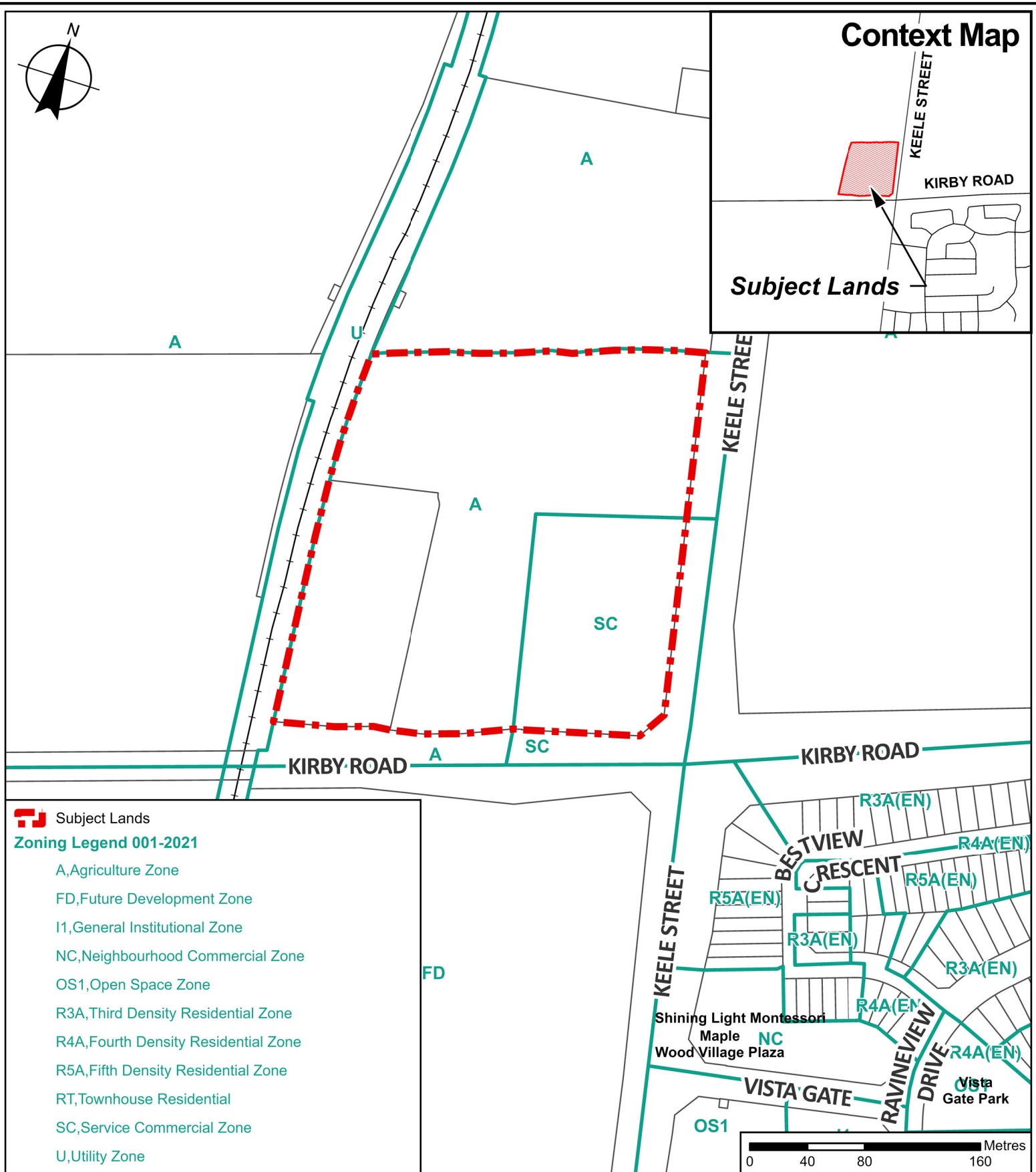
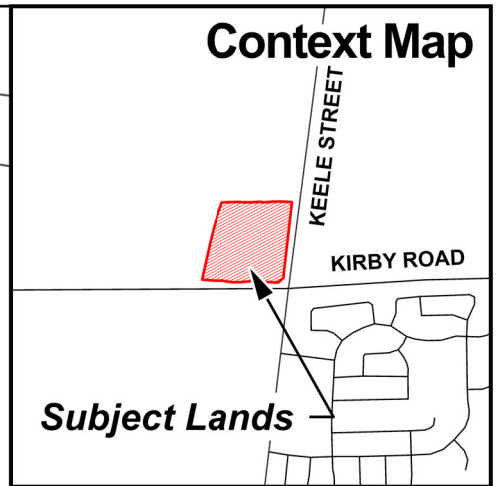





# Context Map



-  Subject Lands
- Zoning Legend 001-2021**
- A, Agriculture Zone
- FD, Future Development Zone
- I1, General Institutional Zone
- NC, Neighbourhood Commercial Zone
- OS1, Open Space Zone
- R3A, Third Density Residential Zone
- R4A, Fourth Density Residential Zone
- R5A, Fifth Density Residential Zone
- RT, Townhouse Residential
- SC, Service Commercial Zone
- U, Utility Zone

## Context and Location Map

**Location:**  
11600 Keele Street  
Part of Lot 31, Concession 4

**Applicant:**  
K&K Holdings Limited



## Attachment

**File:**  
Z.24.039  
**Date:**  
March 4, 2025

# 1