

THE CITY OF VAUGHAN

BY-LAW

BY-LAW NUMBER 020-2025

A By-law to amend City of Vaughan By-law 001-2021, as amended.

WHEREAS the matters herein set out are in conformity with the Official Plan of the Vaughan Planning Area, which is approved and in force at this time;

AND WHEREAS there has been no amendment to the Vaughan Official Plan adopted by Council but not approved at this time, with which the matters herein set out are not in conformity;

NOW THEREFORE the Council of The Corporation of the City of Vaughan ENACTS AS FOLLOWS:

1. That City of Vaughan By-law Number 001-2021, as amended, be and it is hereby further amended by:
 - a) Amending Table 7-7 in Section 7.3.2 to add a row for Maximum Height as follows:

Maximum <u>height</u> (m)	11.0	11.0	11.0	11.0
---------------------------	------	------	------	------

Voted in favour by City of Vaughan Council this 25th day of February, 2025.

Steven Del Duca, Mayor

Todd Coles, City Clerk

DRAFT

Authorized by Item No.14 of Report No. 24 of the Committee of the Whole.
Report adopted by Vaughan City Council on May 17, 2022.
City Council voted in favour of this by-law on February 25, 2025.
Approved by Mayoral Decision MDC 002-2025 dated February 25, 2025.
Effective Date of By-Law: February 25, 2025

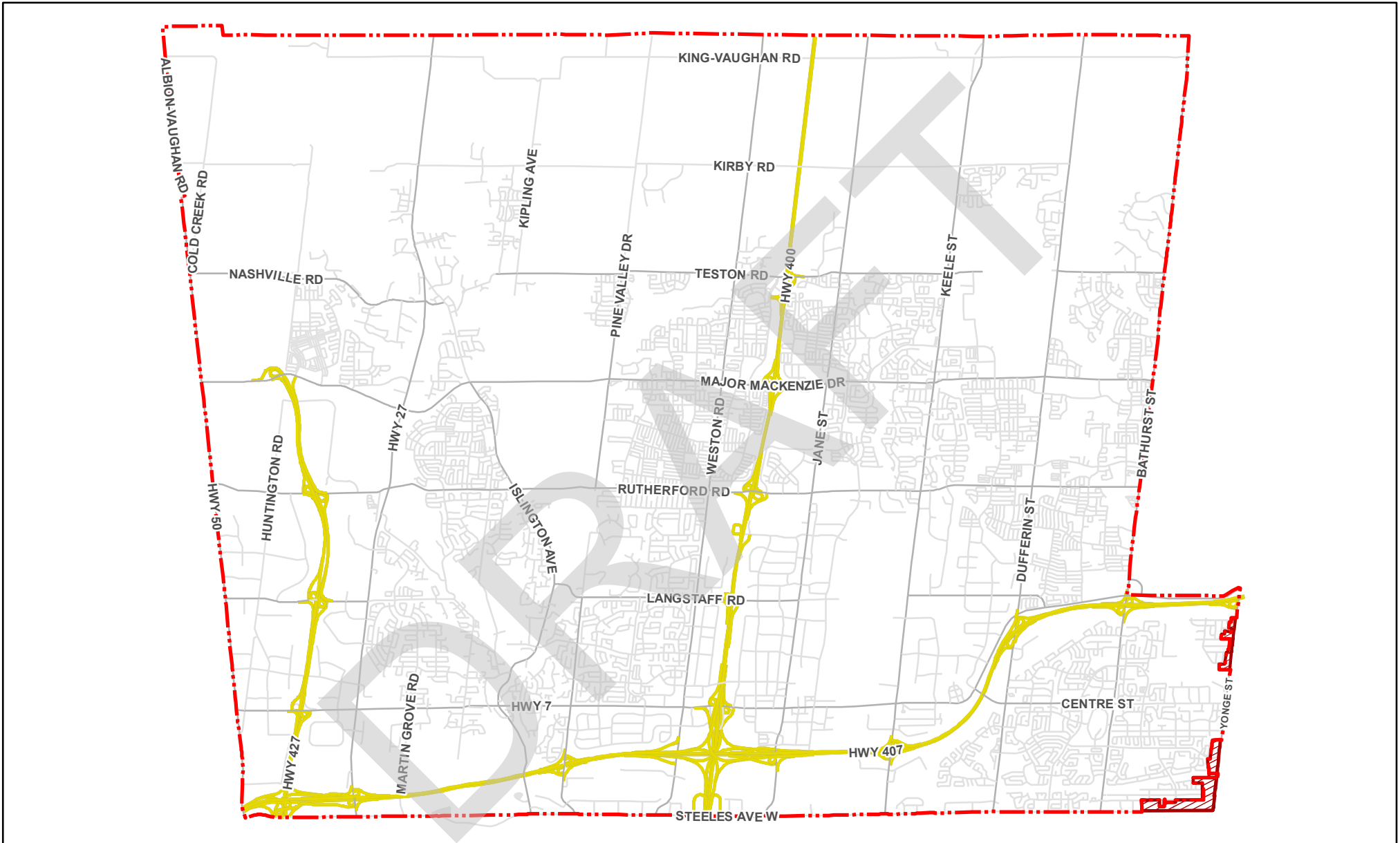
SUMMARY TO BY-LAW 020-2025


The lands subject to this By-law include all lands within the City of Vaughan, in the Regional Municipality of York, with the exception of lands in the vicinity of Yonge Street and Steeles Avenue, where By-law 001-2021 is applicable.


The purpose of this By-law is to amend City of Vaughan Zoning By-law 001-2021 to amend Table 7-7 in Section 7.3.2 to add a provision for maximum height for all dwelling types in the RT Zones.

DRAFT

Lands Subject to Comprehensive Zoning By-law 001-2021



 Lands Subject to Zoning By-law 001-2021

 Lands Subject to Zoning By-law 1-88



0 0.75 1.5 3
Kilometers

