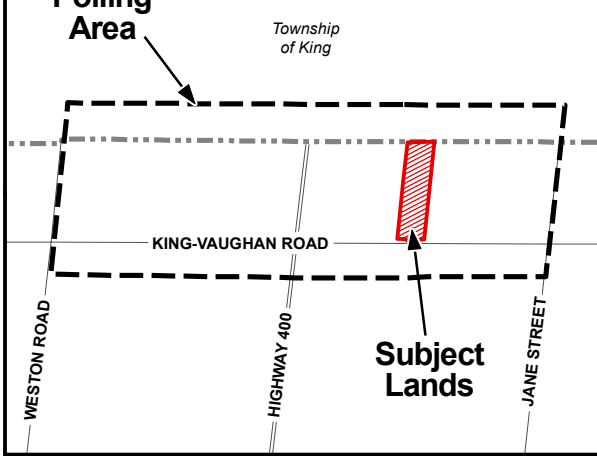
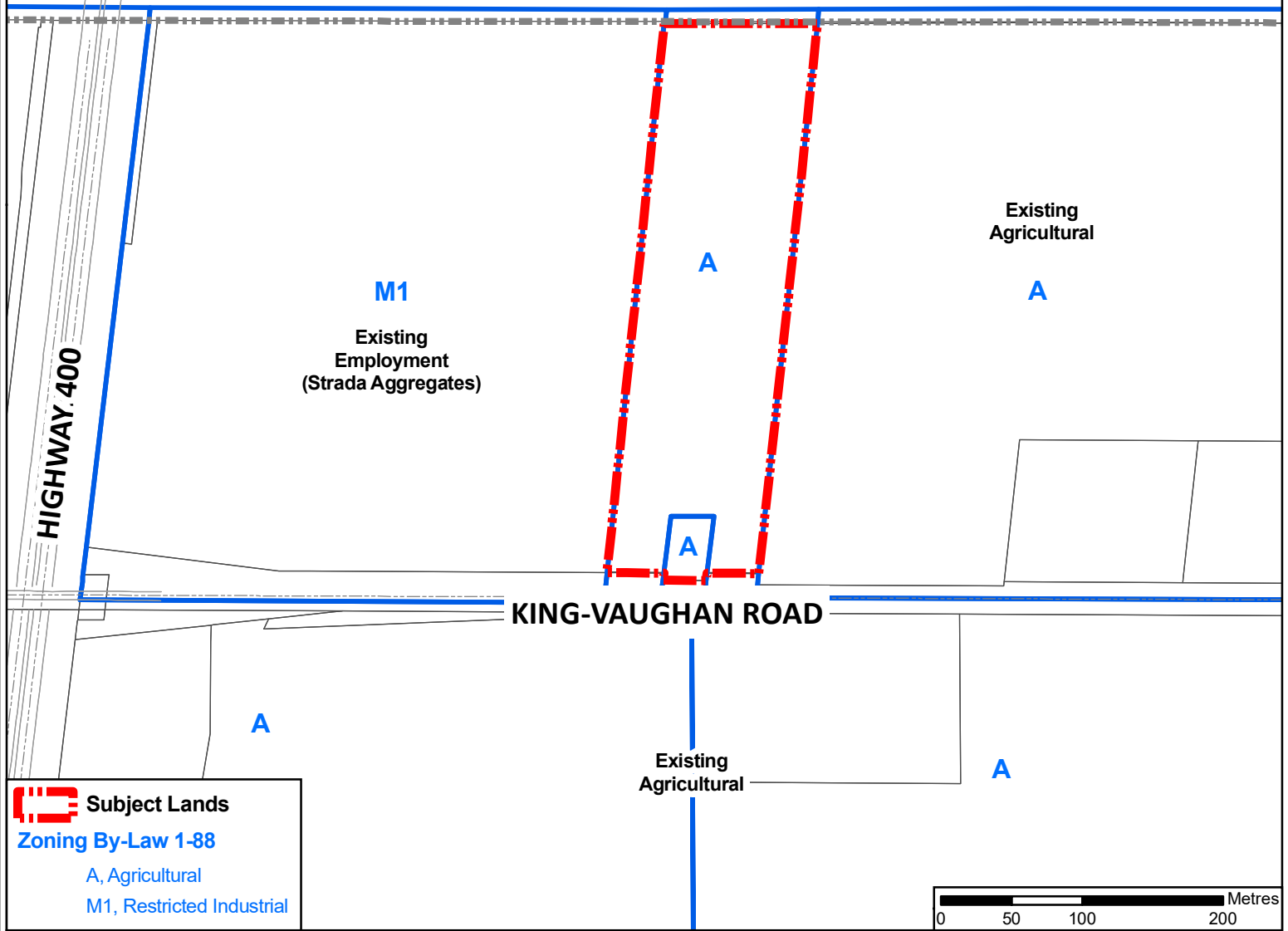



CONTEXT MAP



Township of King



 **Subject Lands**
Zoning By-Law 1-88
 A, Agricultural
 M1, Restricted Industrial



Context and Location Map

Location:
 3230 King-Vaughan Road
 Part of Lot 1, Concession 5;

Applicant:
 Royal King Valley Holdings Inc.



Attachment

File: Z.21.004
Related File: DA.21.006

Date:
 November 1, 2023

1