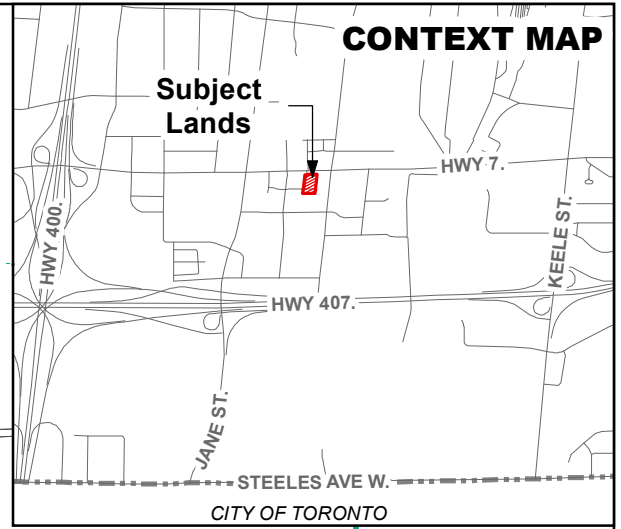




Four (4), Occupied 37 &  
39-Storey Mixed-Use  
Residential Towers  
(Files: DA.11.058,  
DA.14.014, DA.16.111)

V1 C9

EXPO-WAY



**CONTEXT MAP**

Subject  
Lands

C7  
V1(H)-S(5-30)-D(2.5-5) V4-S(5-30)-D(2.5-5)

HIGHWAY-7

C9(H)

MEADOWDALE ROAD

C9(H)

Approved 7, 45 & 49-  
Storey Mixed-Use  
Residential Towers  
(Files OP.21.007, Z.21.010,  
DA.18.037)

V1(H)-S(5-30)-D(2.5-5)

V1(H)-S(5-30)-D(2.5-5)

C9

V1-S(5-37)-D(2.5-5.42)

EM1

Existing  
Employment

V4-S(5-30)-D(2.5-5)


V1-S(5-30)-D(2.5-5)

WHITE ELM ROAD

C9

C9(H)

EM2

 Subject Lands  
Zoning Legend 1-88

- C7, Service Commercial
- C9(H), Corporate Centre Zone with the Holding Symbol
- C9, Corporate Centre Zone
- EM1, Prestige Employment
- EM2, General Employment

**Zoning Legend 001-2021**


- EM1, Prestige Employment Zone
- EM2, General Employment Zone
- V1(H), Vaughan Metropolitan Centre Station Zone
- V1, Vaughan Metropolitan Centre Station Zone
- V4, Vaughan Metropolitan Centre Employment Zone

In Progress  
38, 47 & 51-Storey  
Mixed-Use Residential  
Towers  
(Files: OP.23.007 &  
Z.23.012)

EM1

EM2  
EM2

EM2



**Context and Location Map**

**LOCATION:**  
2851 Highway 7, and 5 and 21 Meadowdale Road  
Part of Lot 5, Concession 4

**APPLICANT:**  
GB (Vaughan Seven) Limited Partnership



**Attachment**

**FILE:**  
19CDM-24V014

**RELATED FILES:**  
OP.19.009, Z.19.024, DA.19.075, 19T-19V004

**DATE:**  
January 21, 2025

**2**