
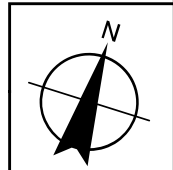



Map 12.4.A:
Kleinburg Core Land Uses



- Amendment Area
- Natural Areas
- Private Open Spaces
- Parks
- Village Residential
- Mainstreet Commercial
- Major Institutional
- Strategic Sites & Gateways
- Subject to Policies 12.4.13.1 & 12.4.13.2
- Subject to Policy 12.4.13.3
- Subject to Policy 12.4.13.4



**Vaughan Official Plan 2010,
Volume 2, Map 12.4.A -
Kleinburg Core Land Uses**

LOCATION: 10489 Islington Avenue
Part of Lot 24, Concession 8
APPLICANT: 2081447 Ontario Inc.



Attachment

FILES:
OP.17.012, Z.17.033
RELATED FILE:
DA.17.071
DATE: December 3, 2024

2