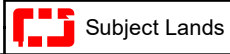
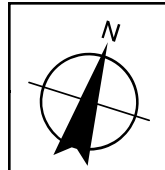
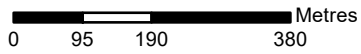


Map 12.4.A:  
Kleinburg Core Land Uses



- Amendment Area
- Natural Areas
- Private Open Spaces
- Parks
- Village Residential
- Mainstreet Commercial
- Major Institutional
- Strategic Sites & Gateways
- Subject to Policies 12.4.13.1 & 12.4.13.2
- Subject to Policy 12.4.13.3
- Subject to Policy 12.4.13.4

Proposed redesignation  
of a portion of the Subject  
Lands from "Natural Areas"  
to "Village Residential"



**Vaughan Official Plan 2010,  
Volume 2, Map 12.4.A -  
Kleinburg Core Land Uses**

**LOCATION:** 10398 and 10402 Islington Avenue  
Part of Lot 23, Concession 8  
**APPLICANT:** Kentview Estates Inc.



**Attachment**

**FILES:**  
OP.18.022, Z.18.035  
**RELATED FILE:**  
19T-24V006  
**DATE:** November 5, 2024

**2**