

ATTACHMENT 3
6120 KING-VAUGHAN

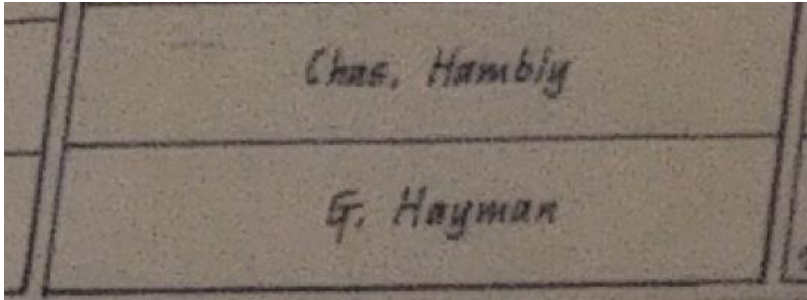


Figure 1. 1851 Map of King Township. (King City Archives, 2024).

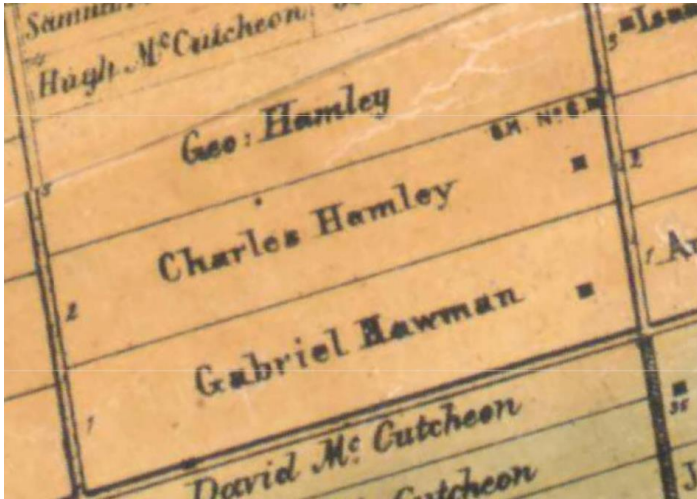


Figure 2. 1860 Tremaine Map. (City of Vaughan Archives, 2024).

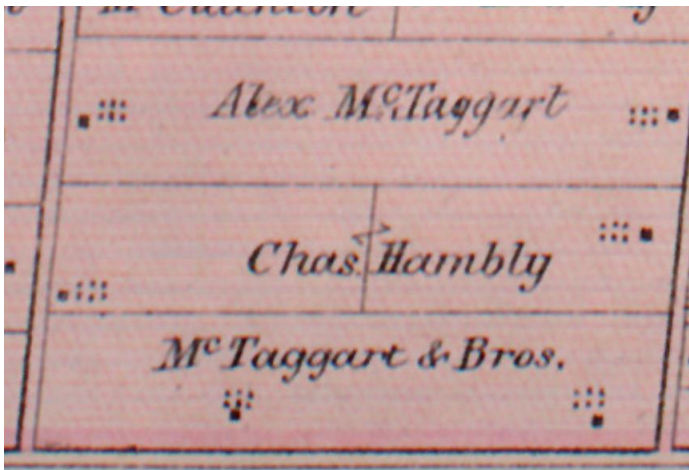


Figure 3. 1878 Tremaine Map. (City of Vaughan Archives, 2024).

15	Wm Chamberlain	R Dooks T John Dean O	
	Robt J McTaggart		F. C. Blair

Figure 4. 1917 Map of King Township. (King City Archives, 2024).