




















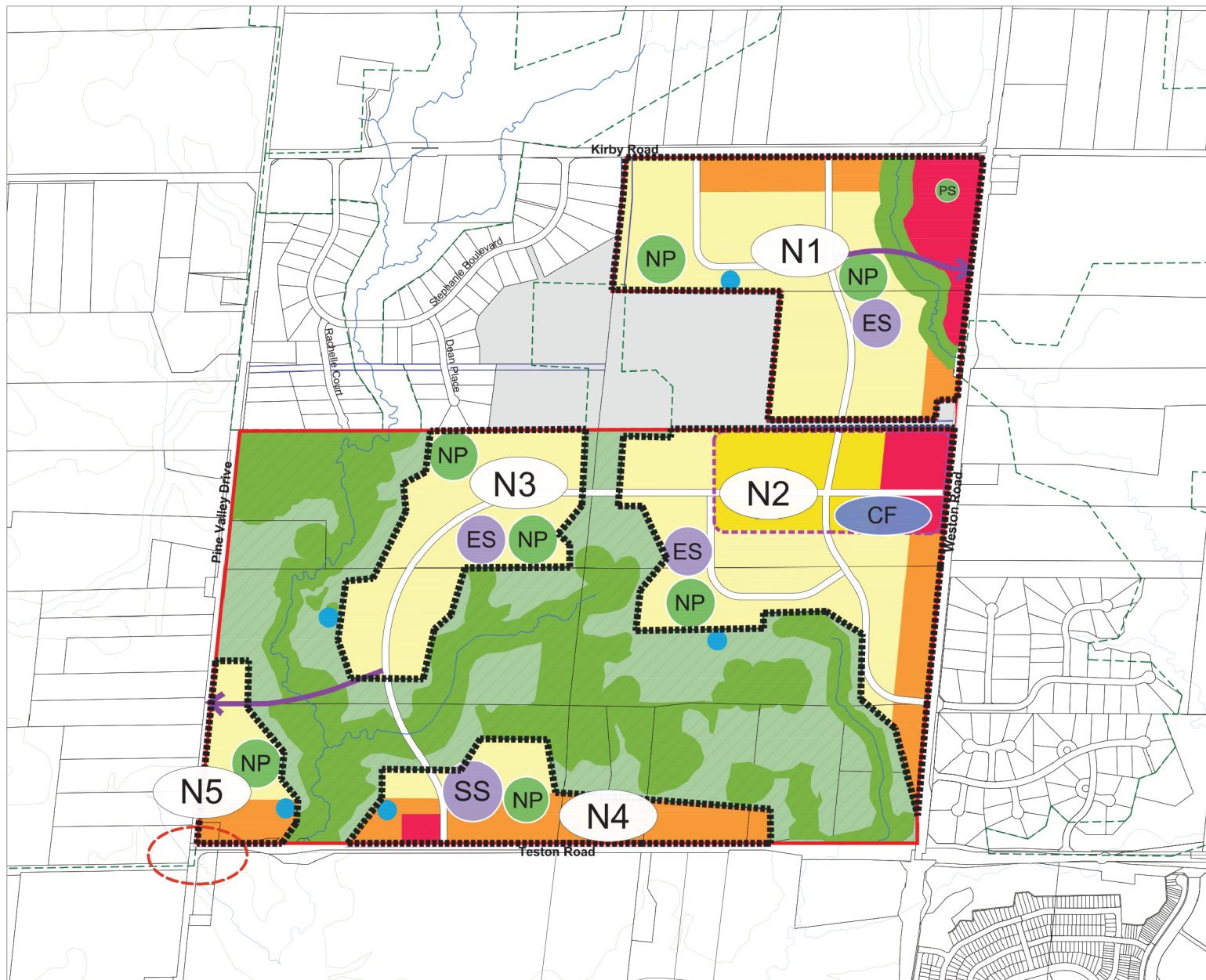


SCHEDULE C

BLOCK 41 NEIGHBOURHOODS

Legend

-  Secondary Plan Area
-  Neighbourhoods
-  Greenbelt Plan Area
-  Natural Areas Designation
-  Agricultural Designation
-  Low-Rise Residential Designation
-  Low-Rise Mixed-Use Designation
-  Mid-Rise Residential Designation
-  Mid-Rise Mixed-Use Designation
-  Neighbourhood Park
-  Public Square
-  Elementary School
-  Secondary School
-  Co-Location Facility
-  Community Core
-  Potential Stormwater Management Facility (to be located outside of NHN features)
-  Active Transportation Connection (Subject to further study)
-  Route Alignment Subject to Intersection Improvements
-  Stream
-  Compressor Station
-  TransCanada Pipeline



July 2021

Schedule C – Land Use Plan with Block 41 Neighbourhoods

LOCATION:
Lots 26-30, Concession 6

APPLICANT:
Block 41 Landowners Group



Attachment

FILE:
BL.41.2020

DATE:
September 17, 2024

9