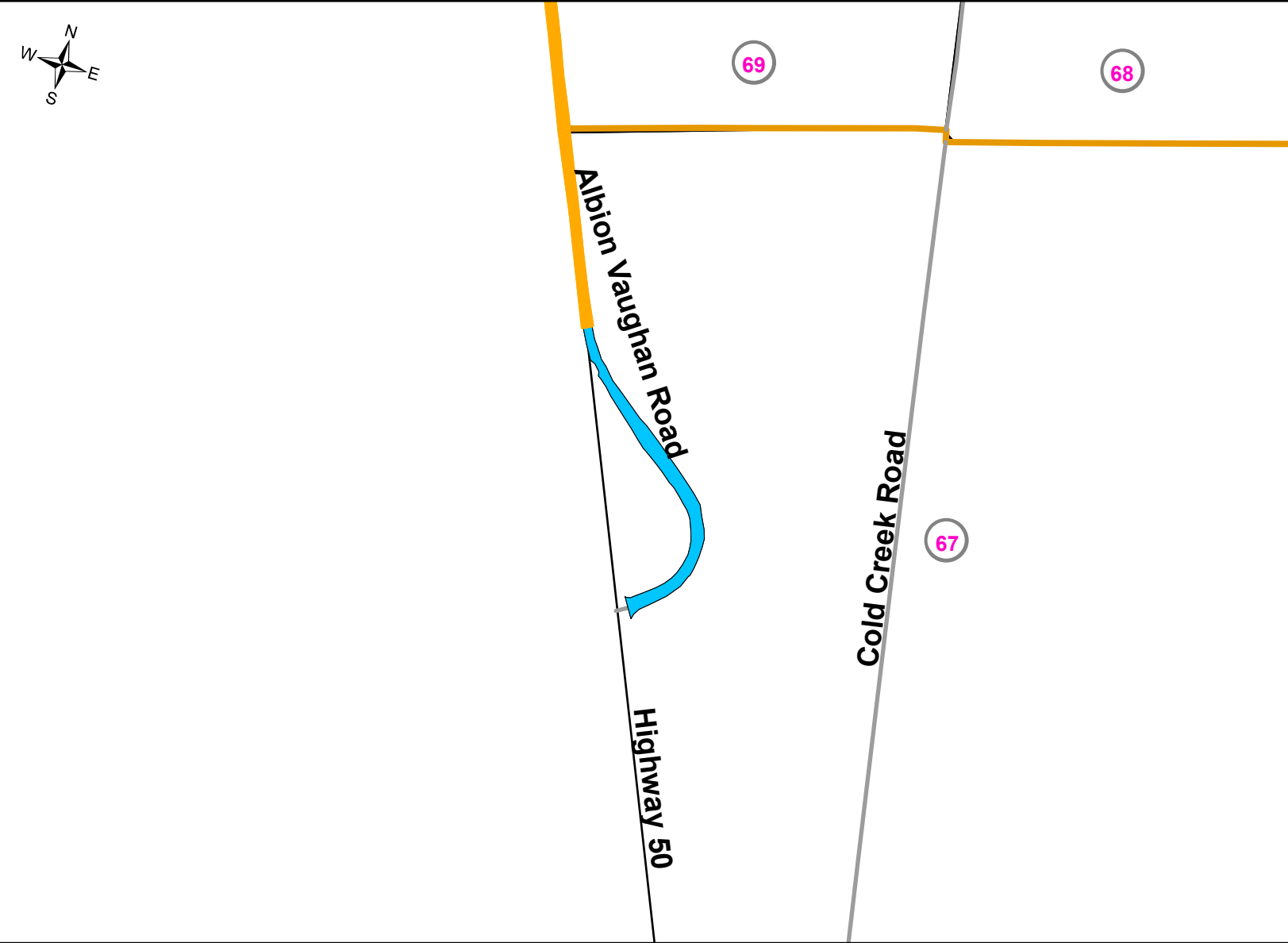


Road Maintenance Tables and Maps

Albion/Vaughan Road

Attachment 1

| ROAD SEGMENT BOUNDARY | FROM ROAD | DIRECTION | TO ROAD | ROAD LENGTH (KM) |
|-----------------------|--|------------------------------|---|------------------|
| Albion/Vaughan Road | 30m North of intersection at HWY 50 (County Road 50) | Northbound, Southbound Lanes | 400 metres North of intersection at HWY 50 (County Road 50) | 0.4 |



AGREEMENT DETAIL

managed by the Township of Caledon on behalf of Vaughan, at an annual costSegment of Boundary Road under the Jurisdiction of the City of Vaughan to be maintained by the Town of Caledon, except for pavement markings to be maintained by the City of Vaughan:

Legend

MAINTAINED BY

- CALEDON
- KING
- VAUGHAN

Disclaimer:

Every reasonable effort has been made to ensure that the information appearing on the the map is accurate and current. We believe the information to be reliable, however the City of Vaughan assumes no responsibility or liability due to errors or omissions.

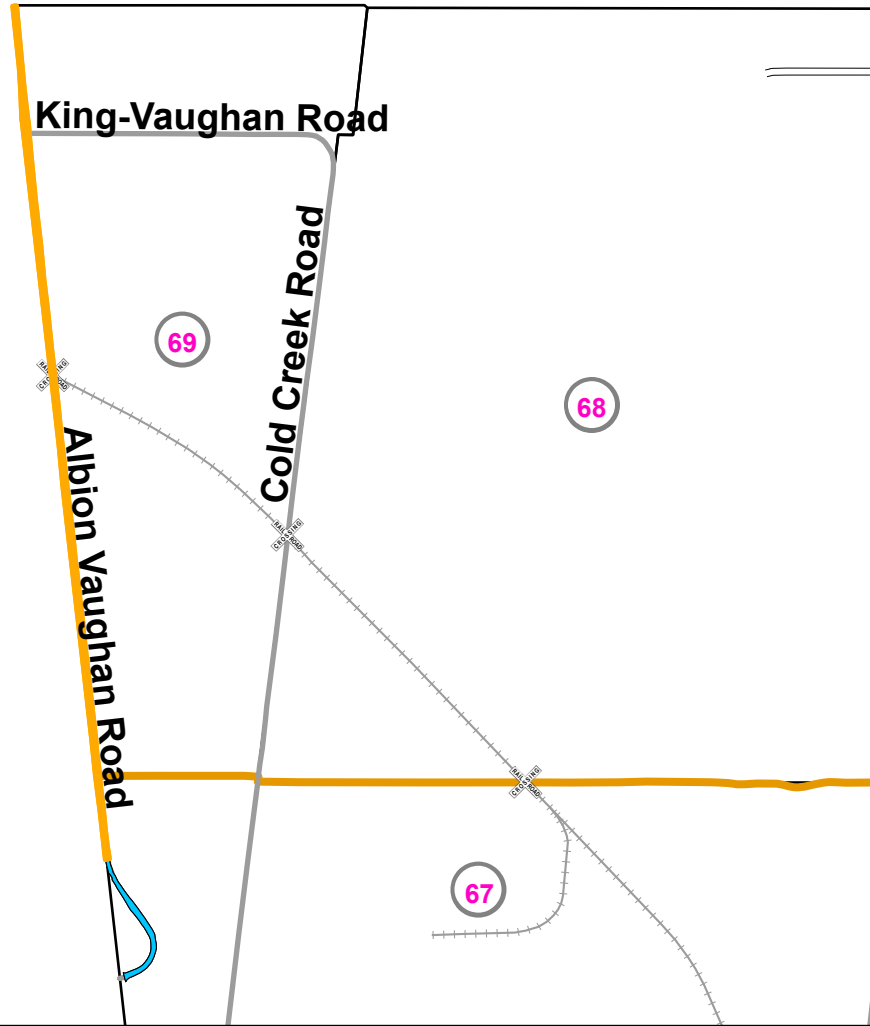
Data is continuously being updated via staff, projects and public works staff.



Road Maintenance Tables and Maps

Albion/Vaughan Road

| ROAD SEGMENT BOUNDARY | FROM ROAD | DIRECTION | TO ROAD | ROAD LENGTH (KM) |
|-----------------------|---|------------------|---|------------------|
| Albion/Vaughan Road | 400 metres North of the centreline of the intersection at HWY 50 (County Road 50) | Northbound Lanes | 208 metres South of the centreline of intersection at Queensgate Blvd | 2.8 |



AGREEMENT DETAIL

City of Vaughan has a maintenance agreement with the Town of Caledon for the maintenance of road segments along Albion-Vaughan Road, managed by the Township of Caledon on behalf of Vaughan, at an annual cost of \$8,055.00.

Legend

MAINTAINED BY

- CALEDON
- KING
- VAUGHAN

Disclaimer:
Every reasonable effort has been made to ensure that the information appearing on the the map is accurate and current. We believe the information to be reliable, however the City of Vaughan assumes no responsibility or liability due to errors or omissions.

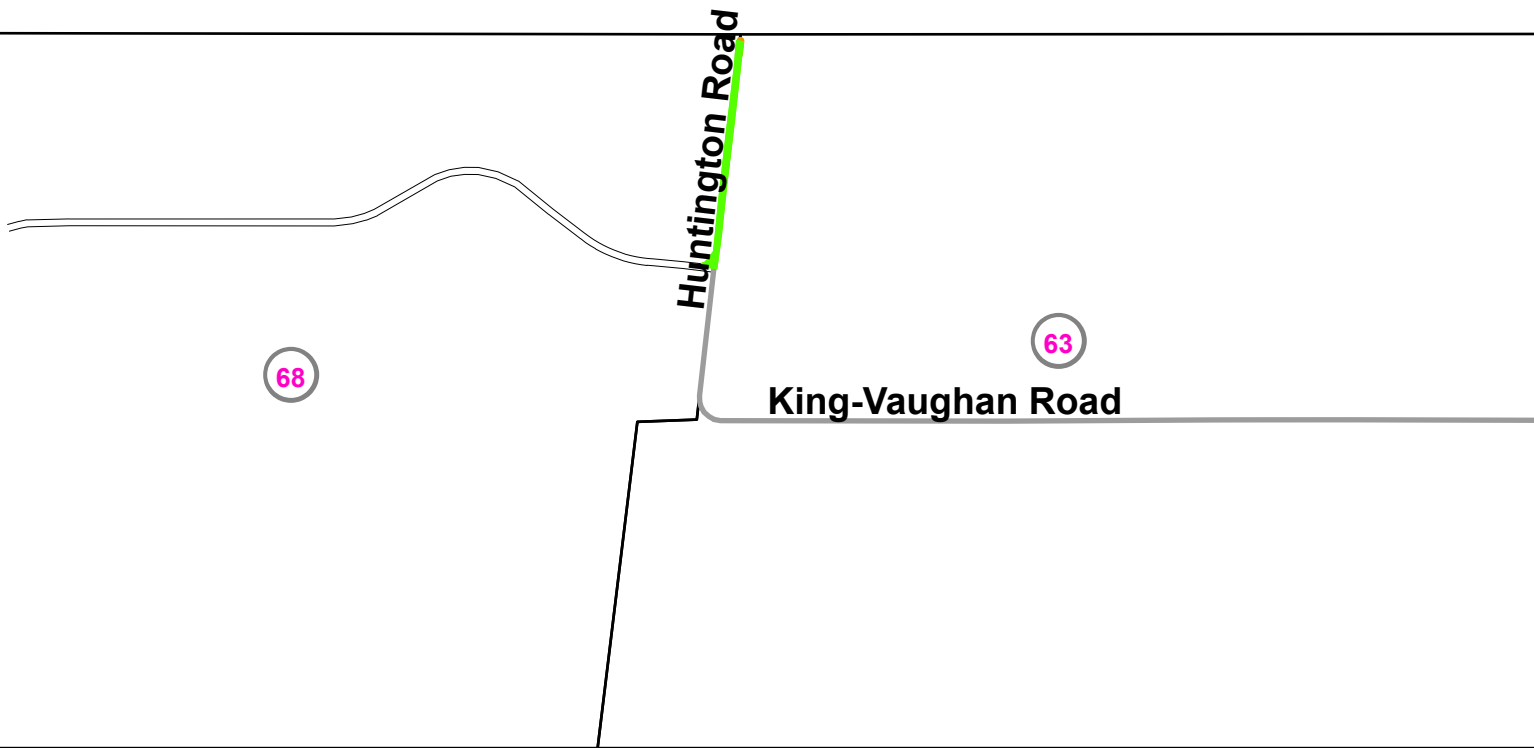
Data is continuously being updated via staff, projects and public works staff.



Road Maintenance Tables and Maps

Huntington Road / 10th Concession

| ROAD SEGMENT BOUNDARY | FROM ROAD | DIRECTION | TO ROAD | ROAD LENGTH (KM) |
|-----------------------------------|------------------|---------------------------------|---------------------------------------|------------------|
| Huntington Road / 10th Concession | Ranch Trail Road | Northbound, Southbound Lanes | End of King-Vaughan Boundary Limit | 0.25 |



AGREEMENT DETAIL

The City currently maintains a net-neutral reciprocal maintenance agreement with the Township of King for various boundary roads, with each municipality assuming maintenance duties on behalf of the other.

Legend

MAINTAINED BY

- CALEDON
- KING
- VAUGHAN

Disclaimer:
Every reasonable effort has been made to ensure that the information appearing on the the map is accurate and current. We believe the information to be reliable, however the City of Vaughan assumes no responsibility or liability due to errors or omissions.

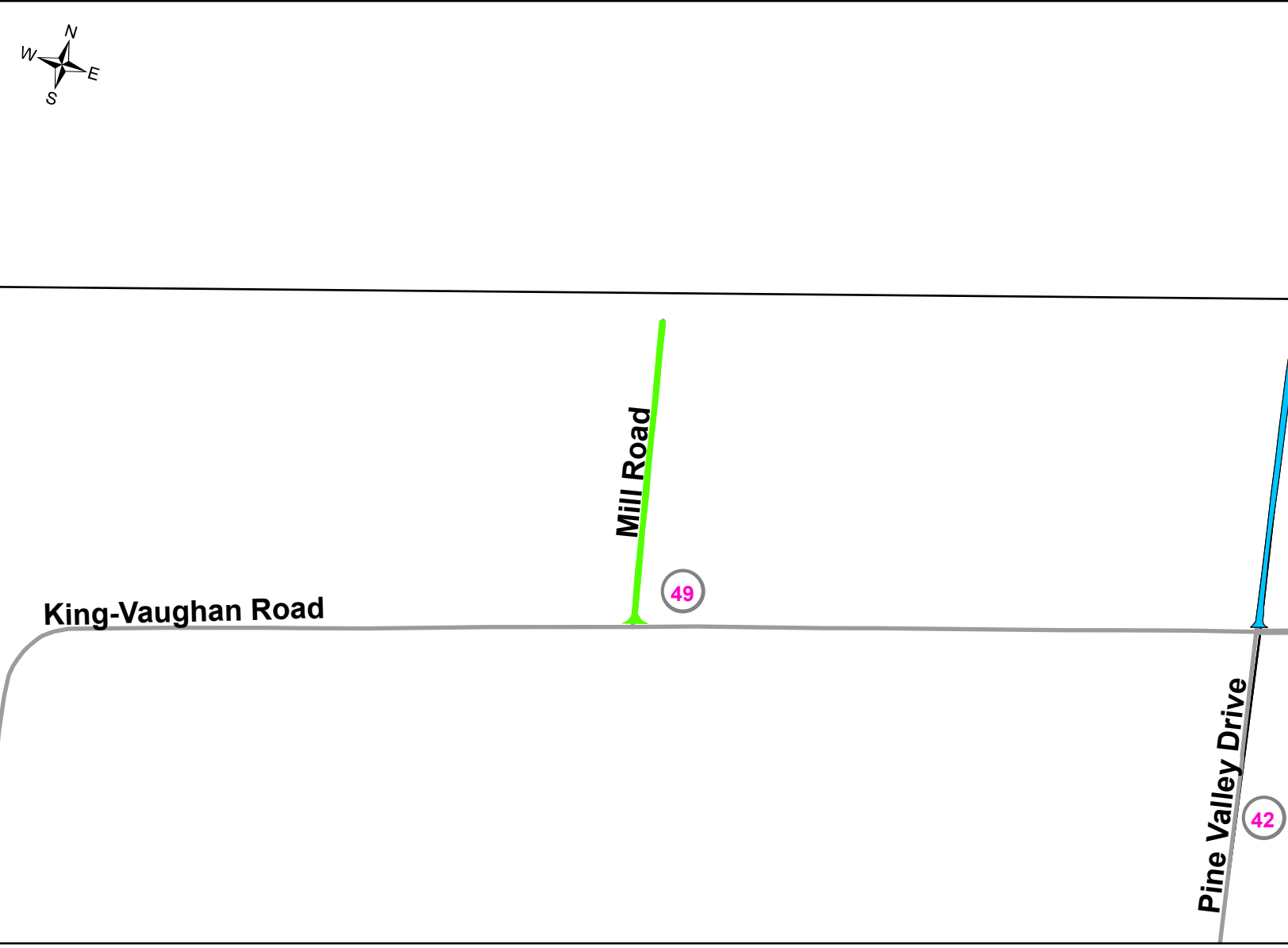


Data is continuously being updated via staff, projects and public works staff.

Road Maintenance Tables and Maps

Mill Road

| ROAD SEGMENT BOUNDARY | FROM ROAD | DIRECTION | TO ROAD | ROAD LENGTH (KM) |
|-----------------------|-------------------|---------------------------------|---------------------------------------|------------------|
| Mill Road | King Vaughan Road | Northbound, Southbound Lanes | End of King-Vaughan Boundary Limit | 0.4 |



AGREEMENT DETAIL

The City currently maintains a net-neutral reciprocal maintenance agreement with the Township of King for various boundary roads, with each municipality assuming maintenance duties on behalf of the other.

Legend

MAINTAINED BY

- CALEDON
- KING
- VAUGHAN

Disclaimer:
Every reasonable effort has been made to ensure that the information appearing on the the map is accurate and current. We believe the information to be reliable, however the City of Vaughan assumes no responsibility or liability due to errors or omissions.



Data is continuously being updated via staff, projects and public works staff.

Road Maintenance Tables and Maps

Pine Valley Drive / 7th Concession

| ROAD SEGMENT BOUNDARY | FROM ROAD | DIRECTION | TO ROAD | ROAD LENGTH (KM) |
|------------------------------------|-------------------|---------------------------------|---|------------------|
| Pine Valley Drive / 7th Concession | King-Vaughan Road | Northbound, Southbound Lanes | End of Pine Valley Drive / 7th Concession | 0.9 |



AGREEMENT DETAIL

The City currently maintains a net-neutral reciprocal maintenance agreement with the Township of King for various boundary roads, with each municipality assuming maintenance duties on behalf of the other.

Legend

MAINTAINED BY

- CALEDON
- KING
- VAUGHAN

Disclaimer:
Every reasonable effort has been made to ensure that the information appearing on the the map is accurate and current. We believe the information to be reliable, however the City of Vaughan assumes no responsibility or liability due to errors or omissions.

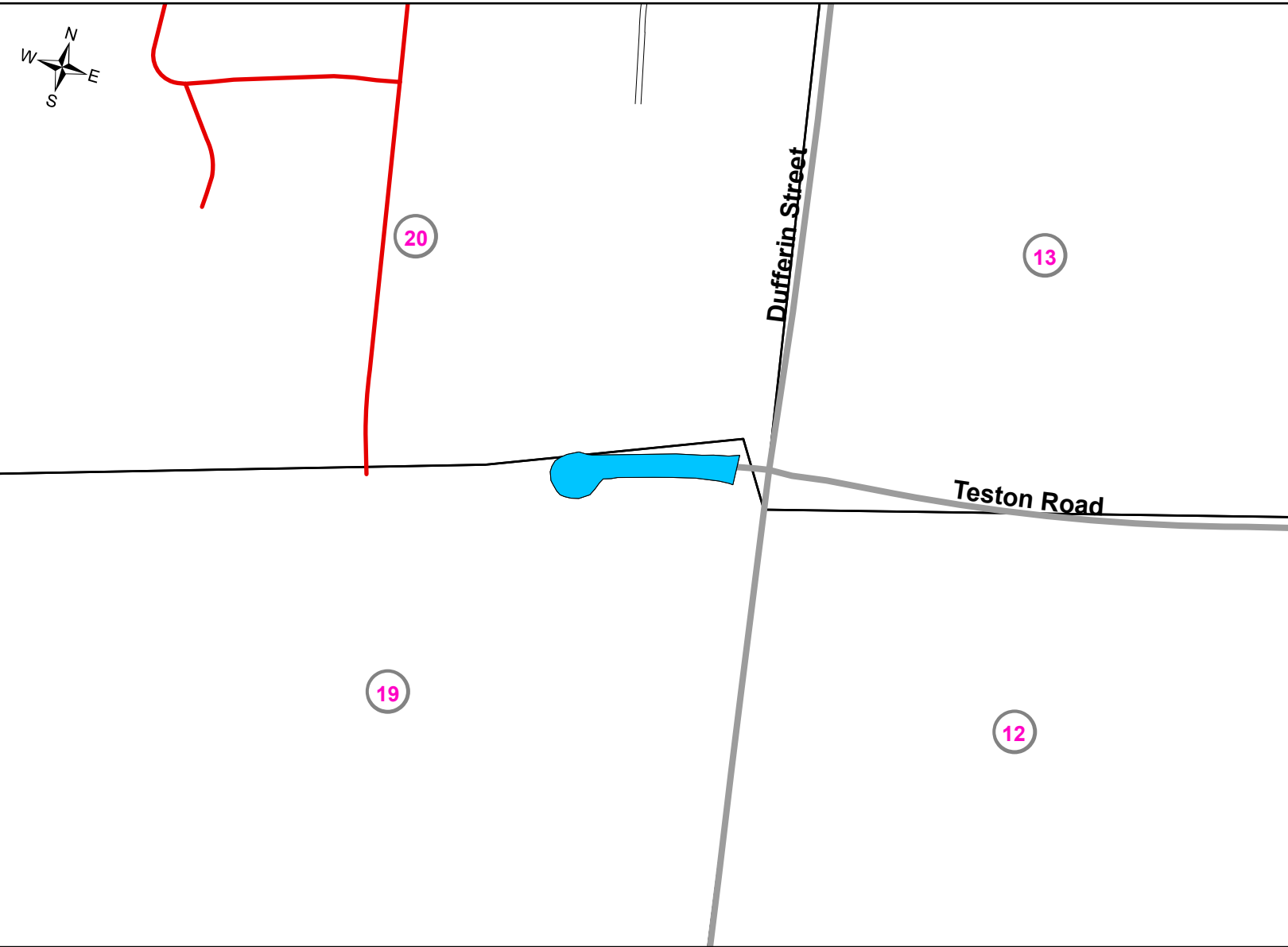


Data is continuously being updated via staff, projects and public works staff.

Road Maintenance Tables and Maps

Teston Road

| ROAD SEGMENT BOUNDARY | FROM ROAD | DIRECTION | TO ROAD | ROAD LENGTH (KM) |
|-----------------------|-----------|-------------------------|---|------------------|
| Teston Road | | Eastbound, Westbound | West to the dead end (end of road segment) | 0.3 |



AGREEMENT DETAIL

City of Vaughan maintains segments of Teston Road during Winter Operations on behalf of York Region under an agreement with the Regional Municipality of York, for an annually assessed fee of approximately \$7,000.00.

Legend

MAINTAINED BY

- CALEDON
- KING
- VAUGHAN

Disclaimer:

Every reasonable effort has been made to ensure that the information appearing on the the map is accurate and current. We believe the information to be reliable, however the City of Vaughan assumes no responsibility or liability due to errors or omissions.

Data is continuously being updated via staff, projects and public works staff.



Road Maintenance Tables and Maps

Teston Road

| ROAD SEGMENT BOUNDARY | FROM ROAD | DIRECTION | TO ROAD | ROAD LENGTH (KM) |
|-----------------------|--|-------------------------------|--|------------------|
| Teston Road | Eastern limit of the daylight triangle at the Southeast corner | Eastbound, Westbound Lanes | Western limit of the daylight triangle at the Southwest corner | 0.5 |



AGREEMENT DETAIL

City of Vaughan maintains segments of Teston Road during Winter Operations on behalf of York Region under an agreement with the Regional Municipality of York, for an annually assessed fee of approximately \$7,000.00.

Legend

MAINTAINED BY

- CALEDON
- KING
- VAUGHAN

Disclaimer:
Every reasonable effort has been made to ensure that the information appearing on the the map is accurate and current. We believe the information to be reliable, however the City of Vaughan assumes no responsibility or liability due to errors or omissions.

Data is continuously being updated via staff, projects and public works staff.

