
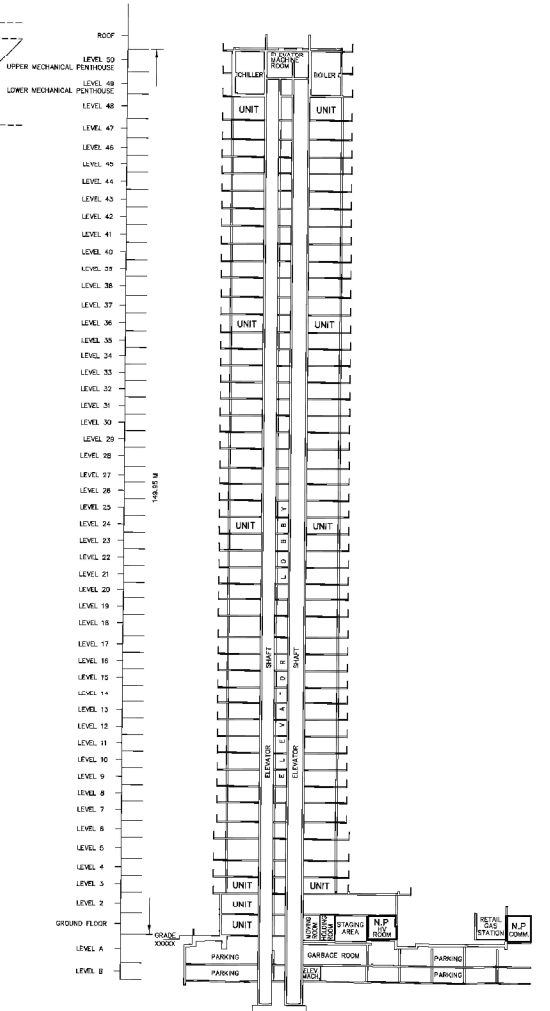
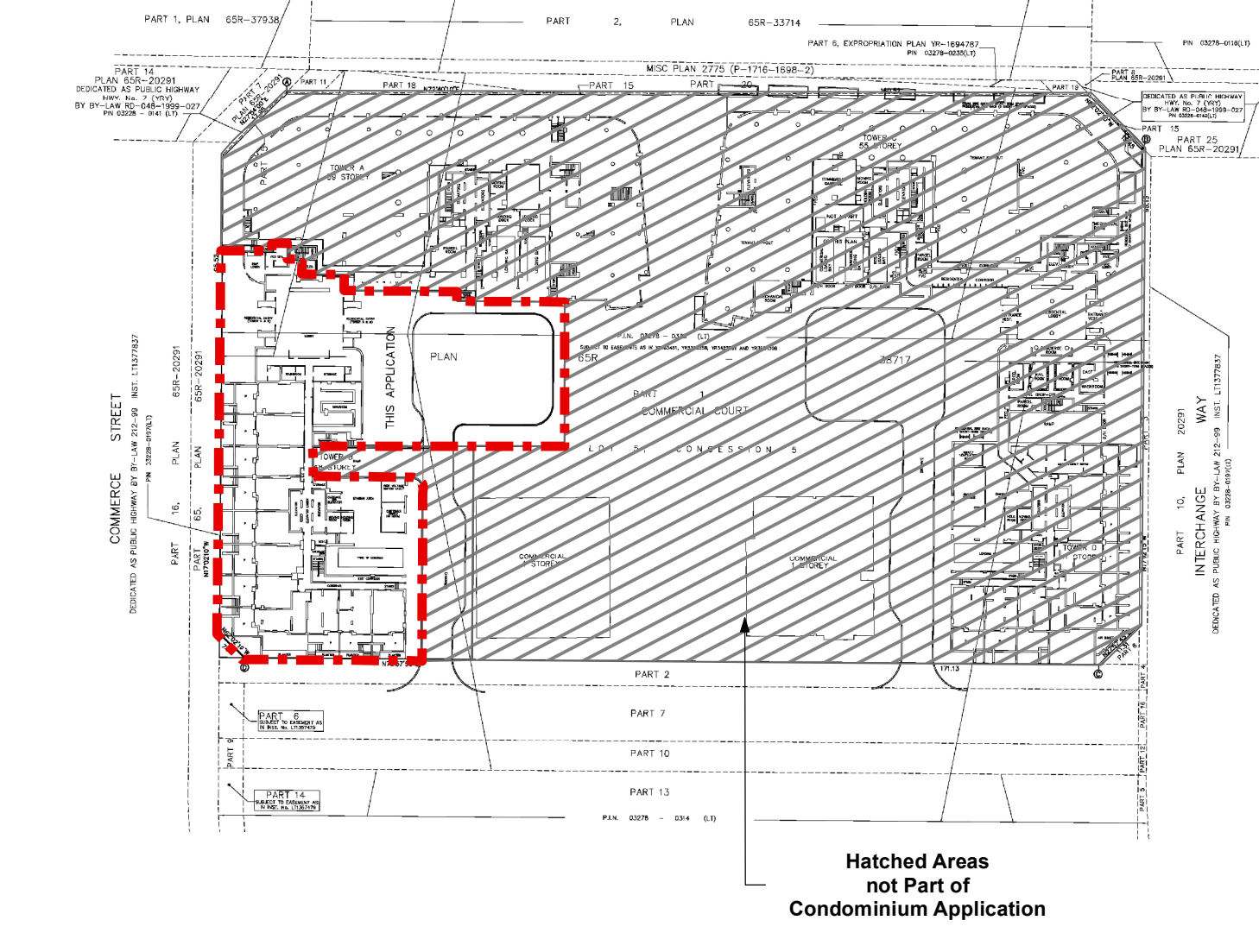


DESIGNED AS A CONTROLLED ACCESS HIGHWAY BY ORDER-IN-COUNCIL
 BY ORDER-IN-COUNCIL, CC-133/2013, AS IN INSTRUMENT LT1185253) (FORMERLY THE KING'S HIGHWAY No. 7, TRANSFERRED TO THE REGIONAL MUNICIPALITY OF YORK BY ORDER-IN-COUNCIL CC-1197/97, PLAN P-1716-307 AS IN INSTRUMENT LT1185253)
 PN 03278-0235 (L7)



Note: Application boundaries aboveground versus underground may vary.

Draft Plan of Condominium - Entire Site

LOCATION:
 195 Commerce Street
 Part of Lot 5, Concession 5

APPLICANT:
 RP B3N Holdings Inc.



Attachment
FILE:
 19CDM-24V009
RELATED FILES:
 OP.19.006, Z.19.017, DA.18.075
DATE:
 October 8, 2024

4