

ATTACHMENT 3
3740 KING-VAUGHAN

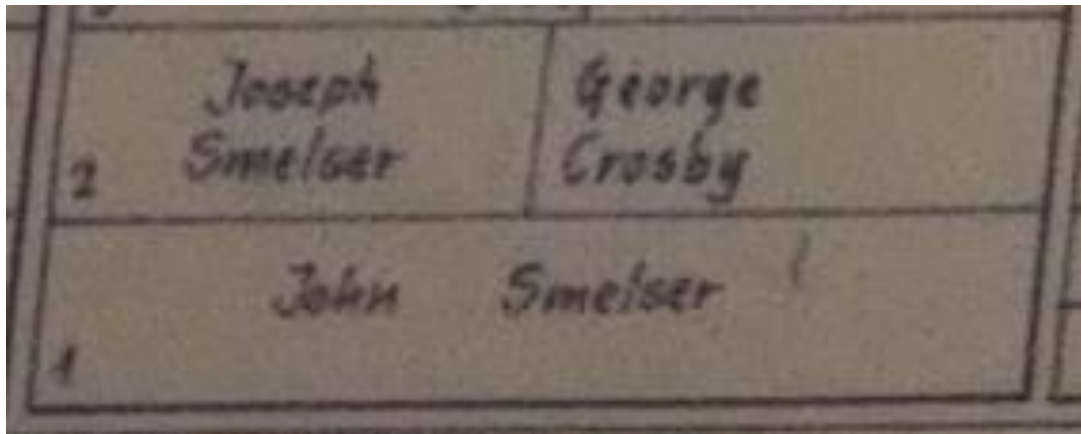


Figure 1. 1851 Map of King Township. (King City Archives, 2024).

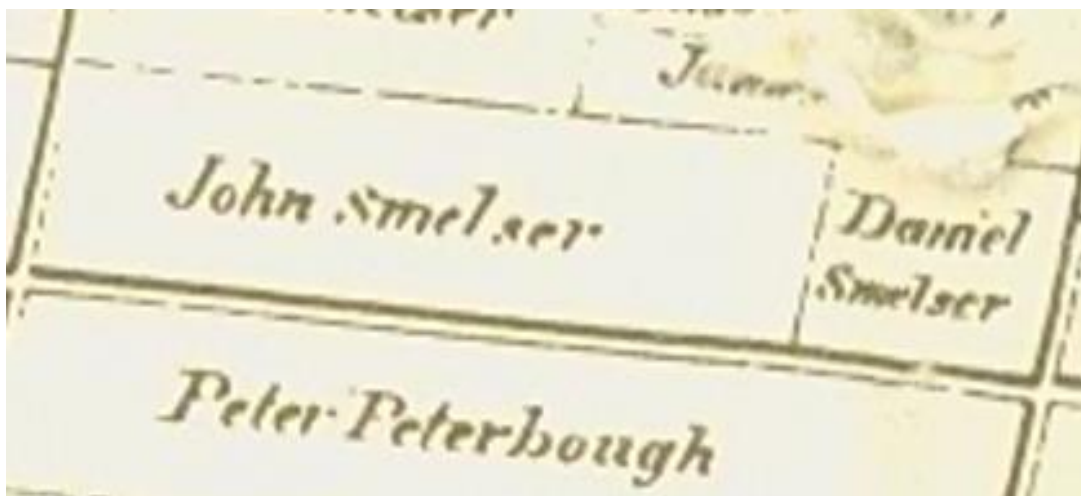


Figure 2. 1860 Tremain Map. (City of Vaughan Archives, 2024).




Figure 3. 1878 Tremain Map. (City of Vaughan Archives, 2024).




Figure 4. 1917 Map of King Township. (King City Archives, 2024).