


R2A(EN)

R2A(H)(EN)

R2

**CONTEXT MAP**

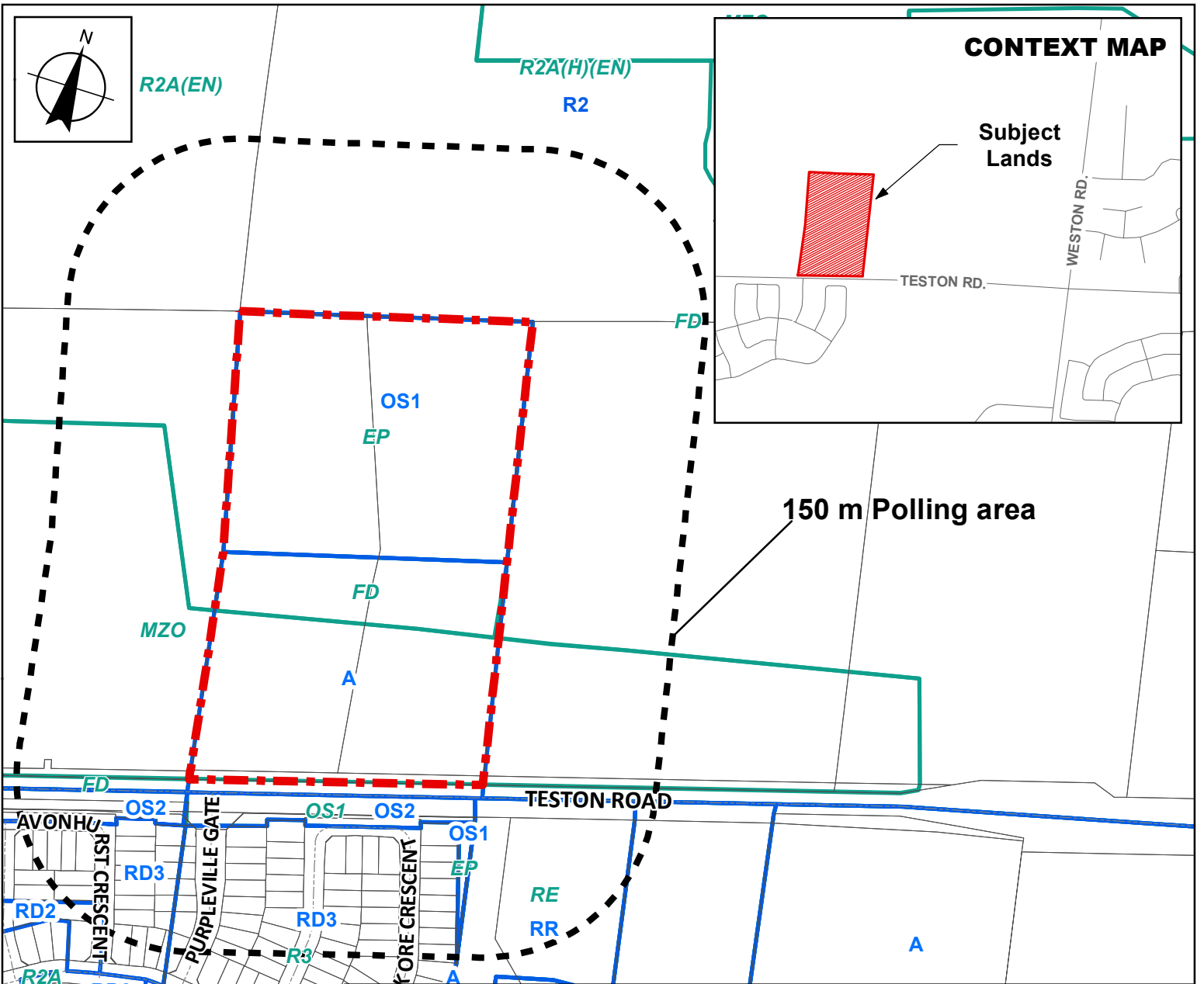
Subject Lands




TESTON RD.

WESTON RD.

150 m Polling area



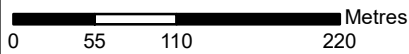
 Subject Lands

**Zoning Legend 1-88**

- A, Agricultural
- OS1, Open Space Conservation
- OS2, Open Space Park
- RD1, Residential Detached Zone One
- RD2, Residential Detached Zone Two
- RD3, Residential Detached Zone Three
- RR, Rural Residential

**Zoning Legend 001-2021**

- EP, Environmental Protection Zone
- FD, Future Development Zone
- MZO, Minister's Zoning Order
- OS1, Open Space Zone
- R1, First Density Residential Zone
- R2A, Second Density Residential Zone
- R3, Third Density Residential Zone
- RE, Estate Residential Zone



**Context and Polling Map**

**LOCATION:**  
4100 Teston Road  
Part of Lot 26, Concession 6

**APPLICANT:**  
Ritina Homes Ltd.



**Attachment**

**FILE:**  
Z.24.008  
**RELATED FILE:**  
19T-24V003  
**DATE:**  
June 4, 2024

**1**