

## Context and Location Map

**Location:** Part of the West Half of Lot 21 and Part of Lot 22, Concession 9

**Applicant:** Nashville Developments (South) Inc. & Nashville Major Developments Inc.

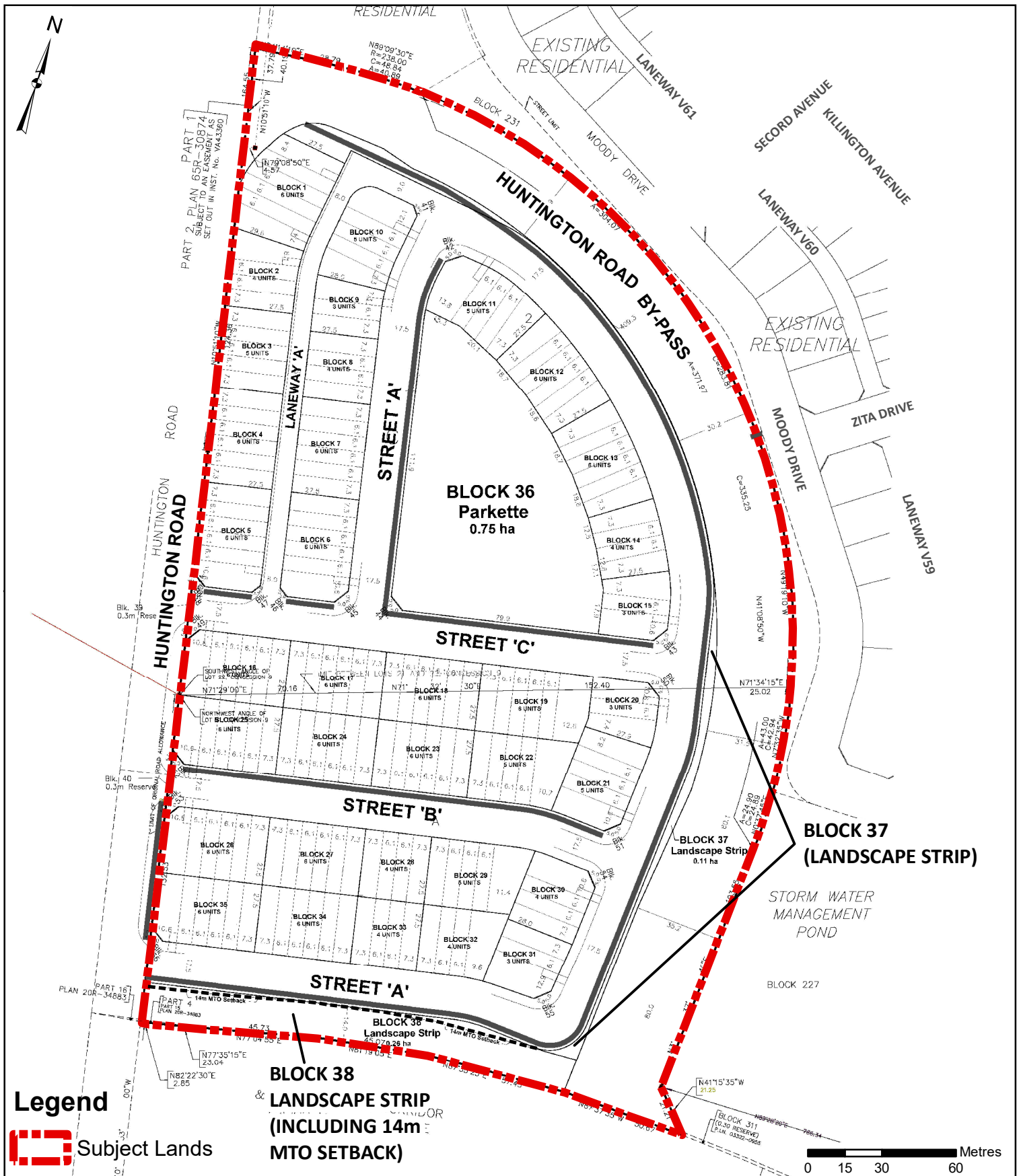


## Attachment

**FILES:**  
Z.19.004 & 19T-19V001

**DATE:**  
June 4, 2019

**1**



# Draft Plan of Subdivision File 19T-19V001

**Location:** Part of the West Half of Lot 21 and  
Part of Lot 22, Concession 9  
**Applicant:** Nashville Developments (South) Inc. &  
Nashville Major Developments Inc.

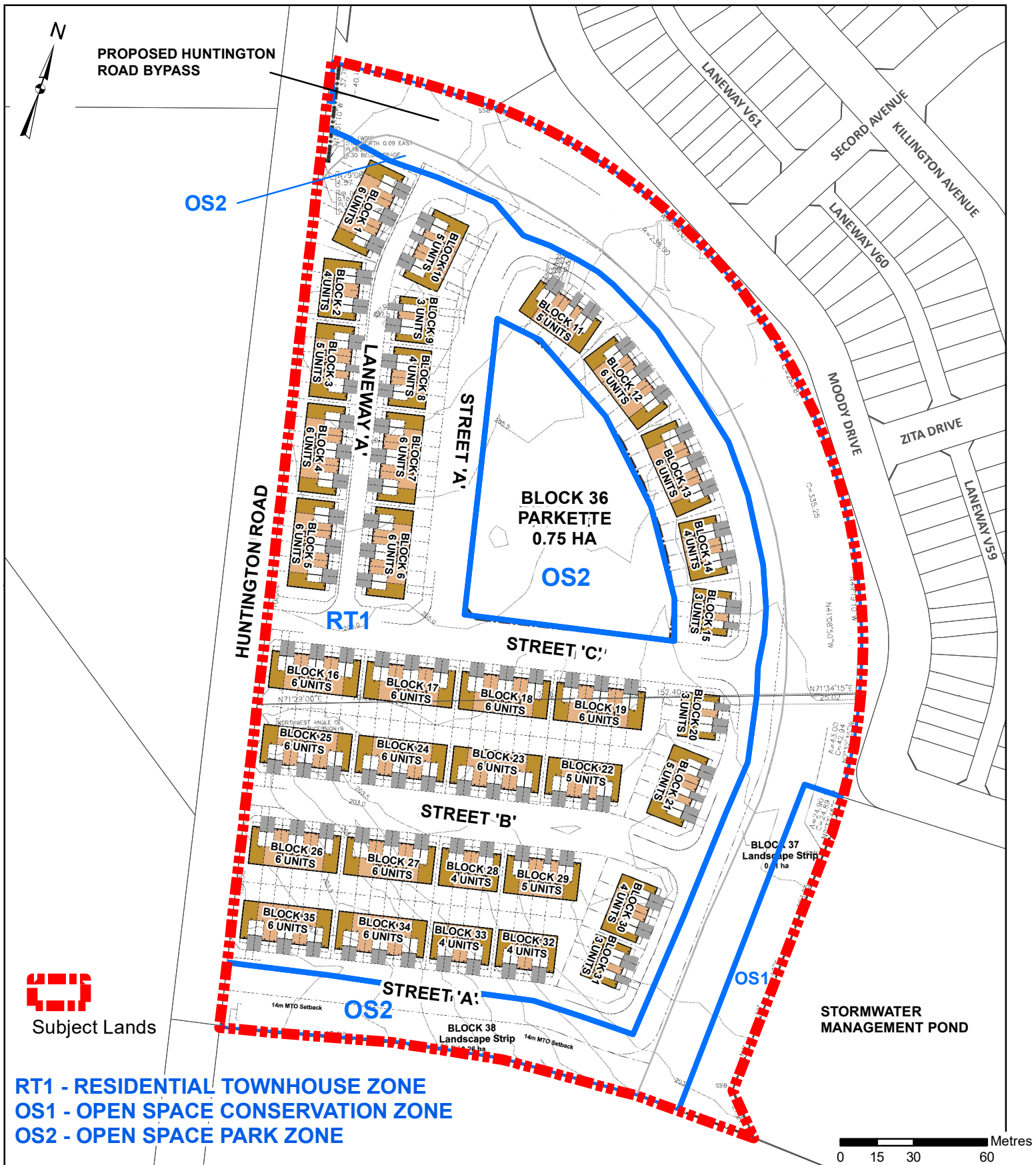


## Attachment

**FILES:**  
Z.19.004 & 19T-19V001

**DATE:**  
June 4, 2019

2



# Conceptual Site Plan & Proposed Zoning

**Location:** Part of the West Half of Lot 21 and Part of Lot 22, Concession 9

**Applicant:** Nashville Developments (South) Inc. & Nashville Major Developments Inc.



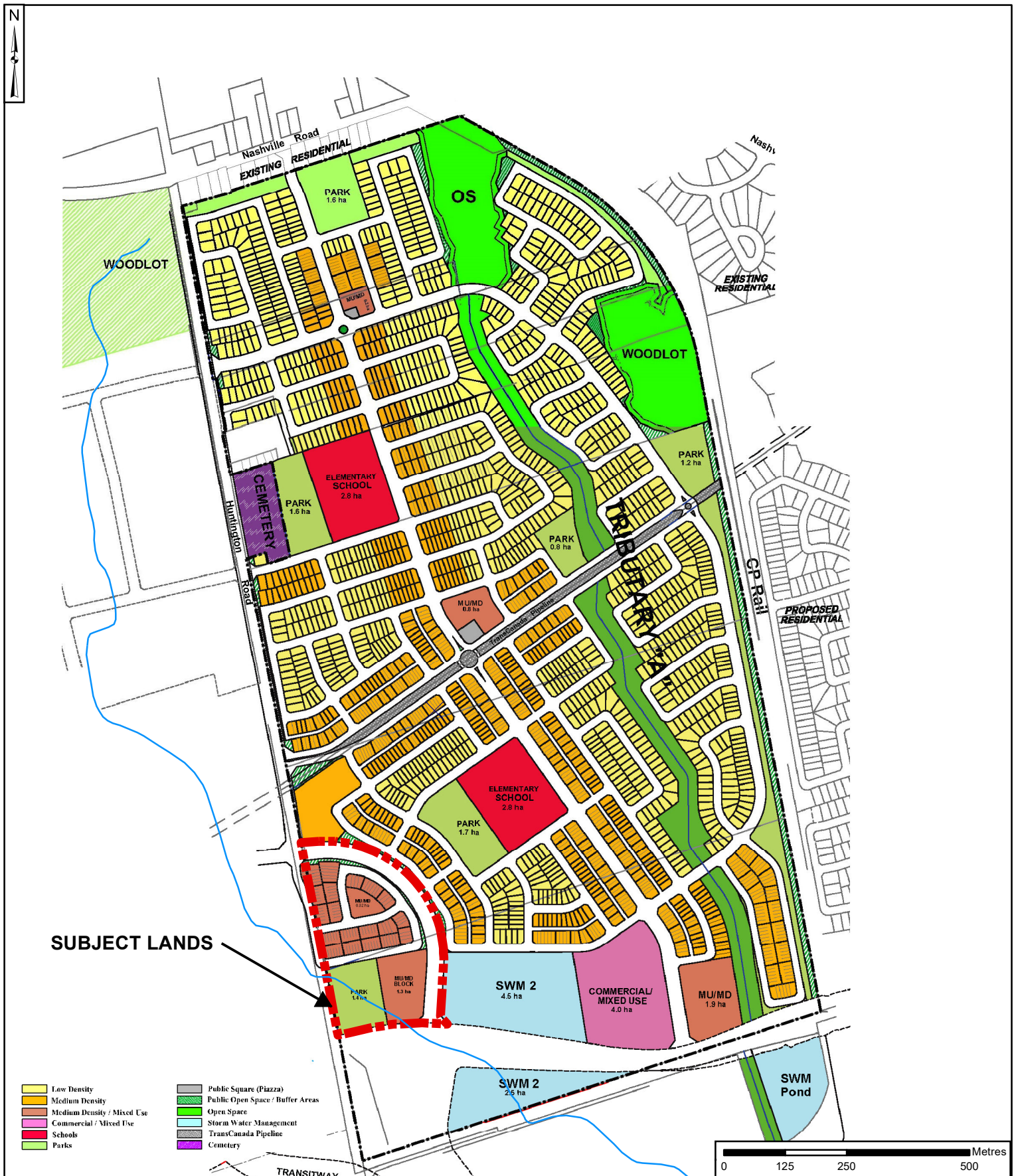
## Attachment

**FILES:**  
Z.19.004 & 19T-19V001

**DATE:**  
June 4, 2019

**3**





## Approved Block 61 West Plan - November 29, 2011 (As Revised June 19, 2018)

**LOCATION:** Part of the West Half of Lot 21 and  
Part of Lot 22, Concession 9

**APPLICANT:** Nashville Developments (South) Inc. &  
Nashville Major Developments Inc.



## Attachment

**FILES:**  
Z.19.004 & 19T-19V001

**DATE:**  
June 4, 2019

**4**