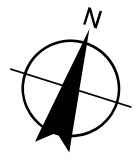


KING-VAUGHAN ROAD



Proposed 9m Screening Berm with Landscaping

Existing Paved Area and Fenced Compound

Proposed Motor Vehicle Storage Area 1 (paved)

A-ORM

Existing Paved Entrance and Parking Area


141 Maloy Street (Existing 1-Storey Building)


Sodded Area

Proposed Motor Vehicle Storage Area 2 (gravel)

MALOY STREET

KEELE STREET

 Subject Lands
Zoning Legend 001-2021
 A - ORM Agriculture Zone



Site Plan and Proposed Zoning

Attachment

LOCATION:
141 Maloy Street
Part of Lot 35, Concession 3
APPLICANT:
2609134 Ontario Inc.



FILE:
Z.22.025
DATE:
May 7, 2024

2