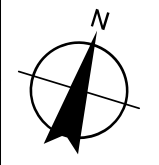
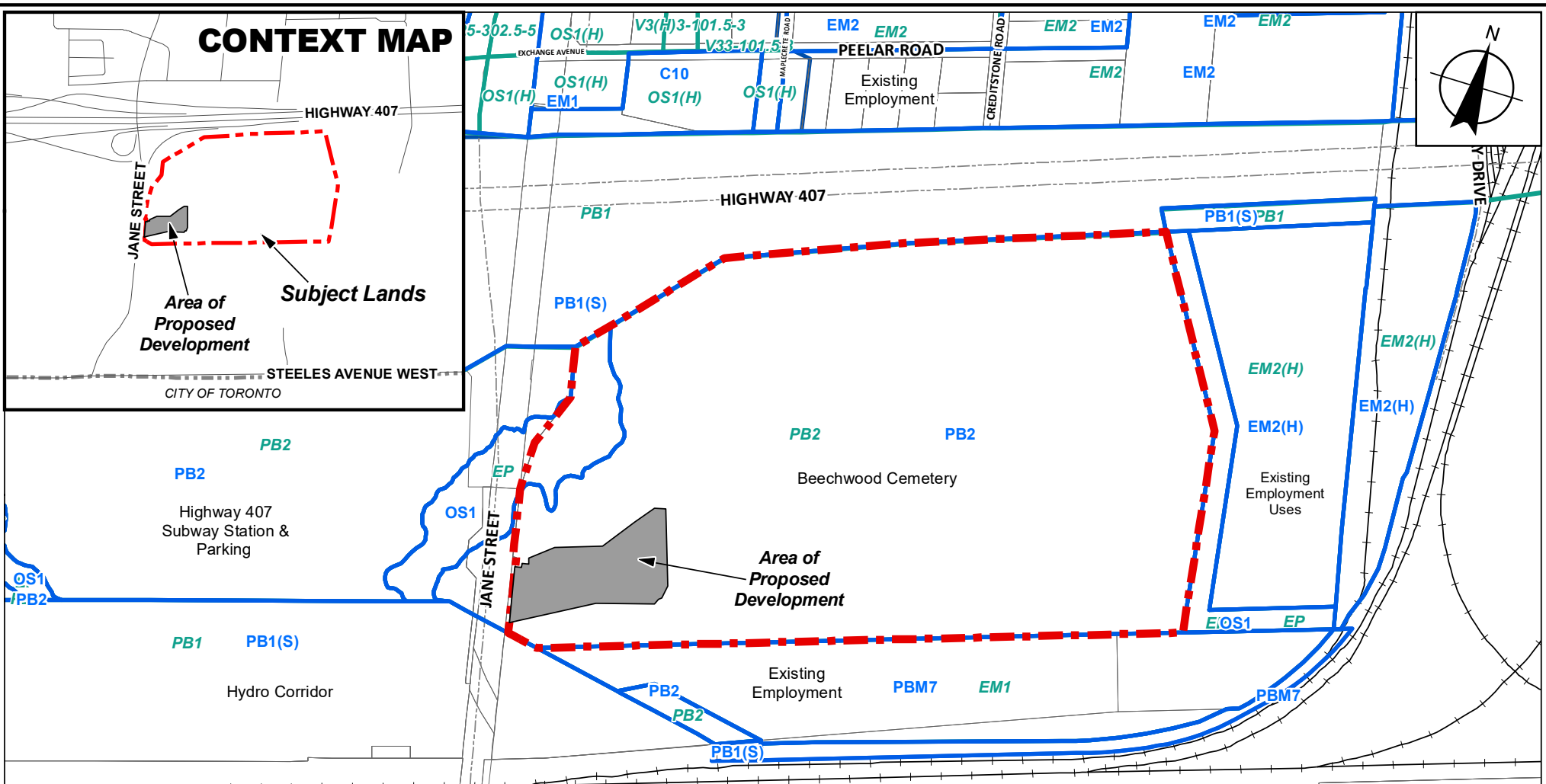
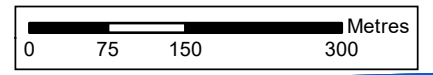


CONTEXT MAP



Subject Lands Zoning By-Law 1-88	EM2, General Employment Area OS1, Open Space Conservation PB1(S), Parkway Belt Linear Facilities PB2, Parkway Belt Complementary Use PBM7, Parkway Belt Industrial	Zoning By-Law 001-2021 EM1, Prestige Employment Zone EM2(H), General Employment Zone EM2, General Employment Zone EP, Environmental Protection Zone OS1(H), Open Space Zone	PB1, Parkway Belt Public Use Zone PB2, Parkway Belt Complementary Use Zone V3(H), Vaughan Metropolitan Centre Neighbourhood Zone V3, Vaughan Metropolitan Centre Neighbourhood Zone
--	--	---	--



Context and Location Map

LOCATION:
7241 Jane Street
Part of Lots 2 and 3, Concession 4

APPLICANT:
Mount Pleasant Group of Cemeteries



Attachment

FILE:
Z.21.033

DATE:
April 16, 2024

1