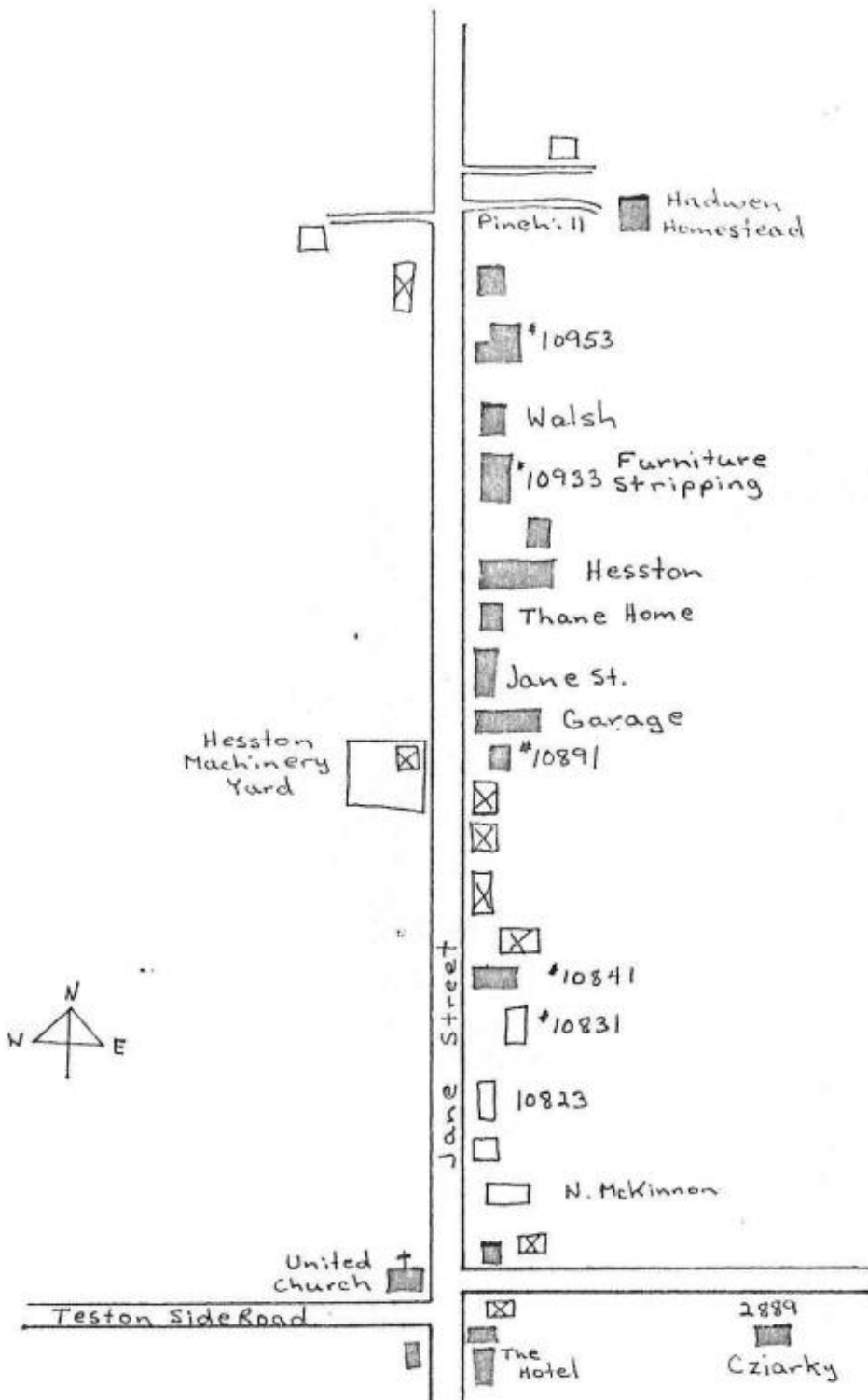
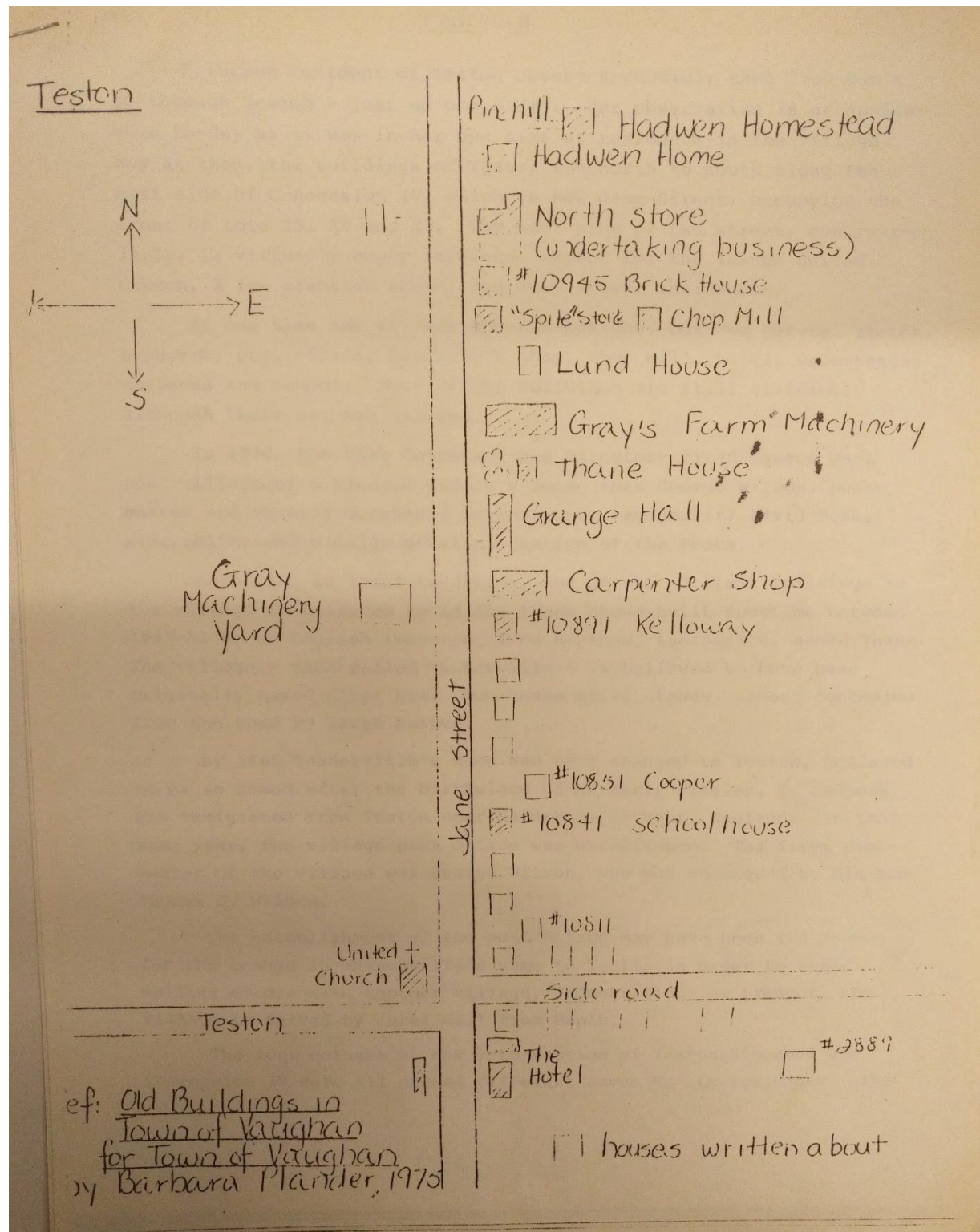


ATTACHMENT 3
10831 JANE STREET

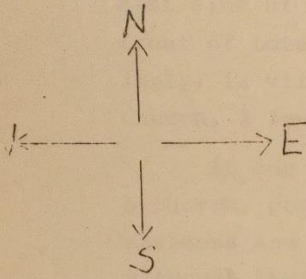
Teston



Teston Village Map: 1975



Teston



Gray Machinery Yard

United Church

- Pine mill
- Hadwen Homestead
- Hadwen Home
- North store (undertaking business)
- #10945 Brick house
- Spite's store
- Chop Mill
- Lund House

- Gray's Farm Machinery
- Thane House
- Grange Hall

- Carpenter Shop
- #10891 Kelloway
- #10851 Cooper
- #10841 schoolhouse

June street

#10811

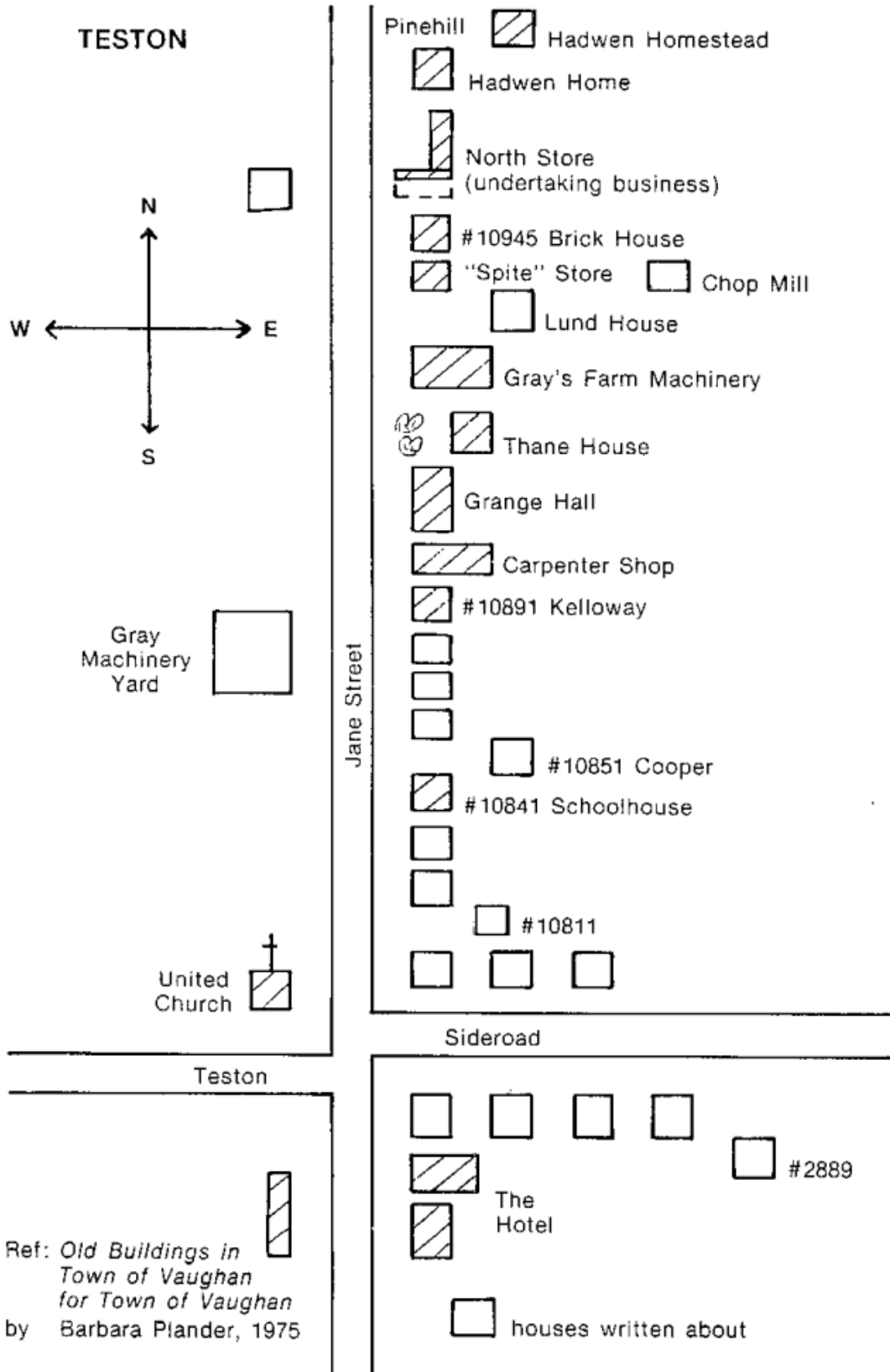
Side road

The Hotel

#2889

houses written about

ref: Old Buildings in Town of Vaughan for Town of Vaughan by Barbara Mander, 1975



Teston: From "More Pioneer Hamlets of York" published by The Pennsylvania German Folklore Society of Ontario – 1985

Cultural Heritage Resource Assessment: 2015

Cultural Heritage Resource Assessment
 New Community Area – “Block 27”
 City of Vaughan, Regional Municipality of York, Ontario

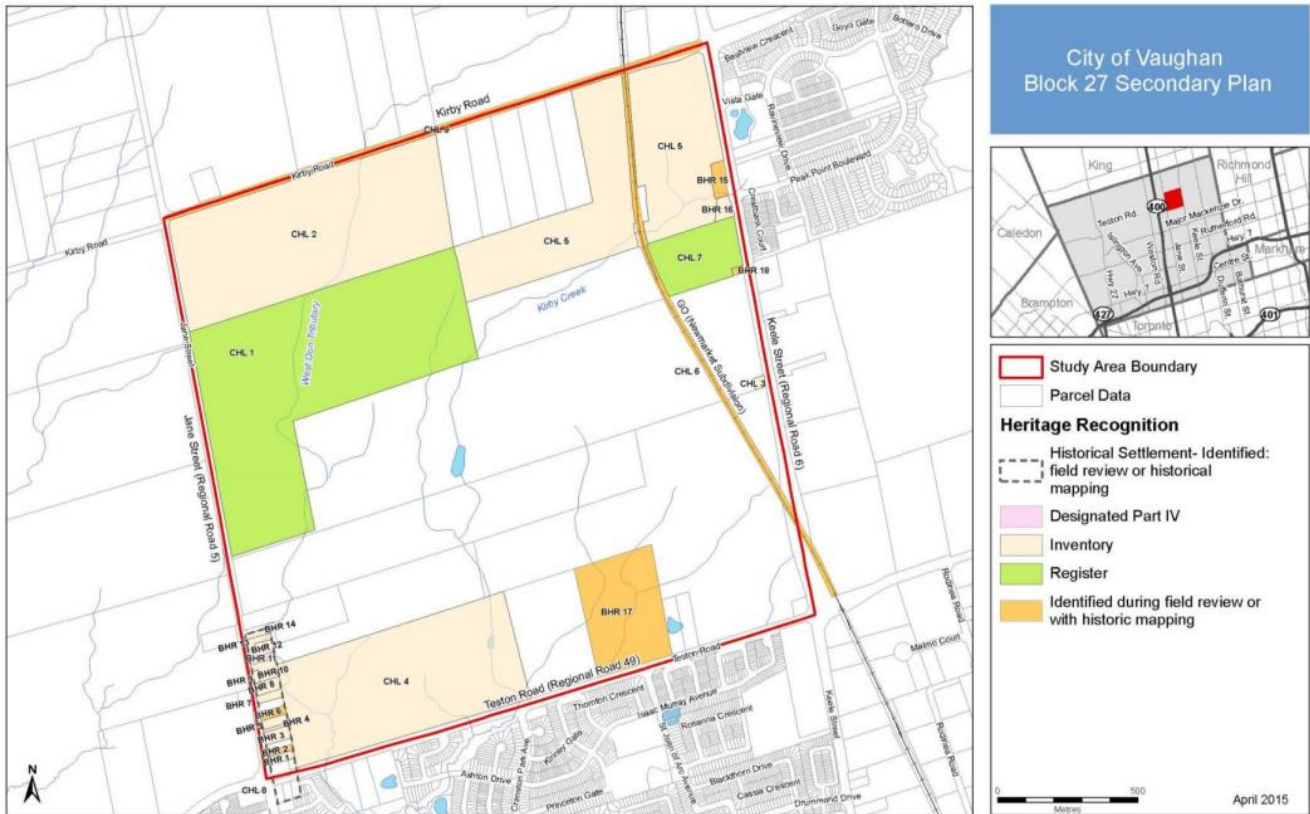



Figure 11: Location of identified built heritage resources (BHR) and cultural heritage landscapes (CHL) within the Block 27 study area.

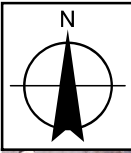
Teston Village: Historic Maps



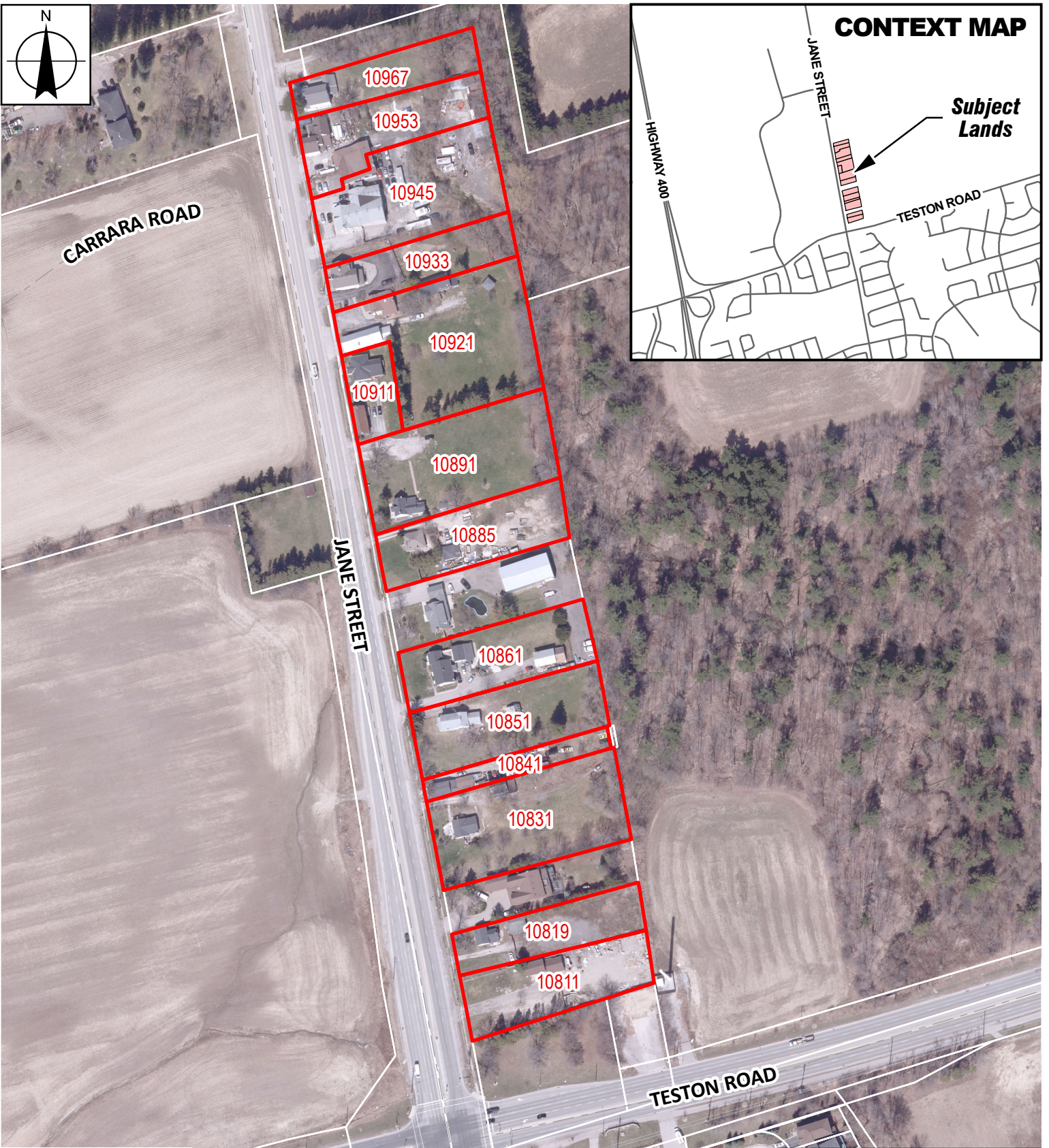
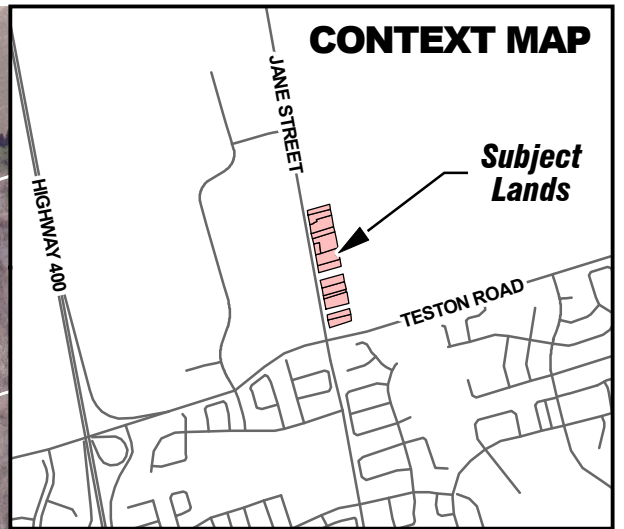
1860 Map



1878 Map



CONTEXT MAP



CARRARA ROAD

JANE STREET

TESTON ROAD

GIOTTO CRESCER

