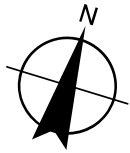
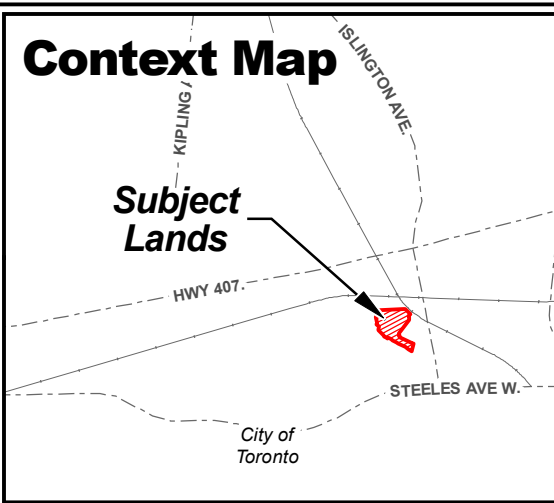


Context Map



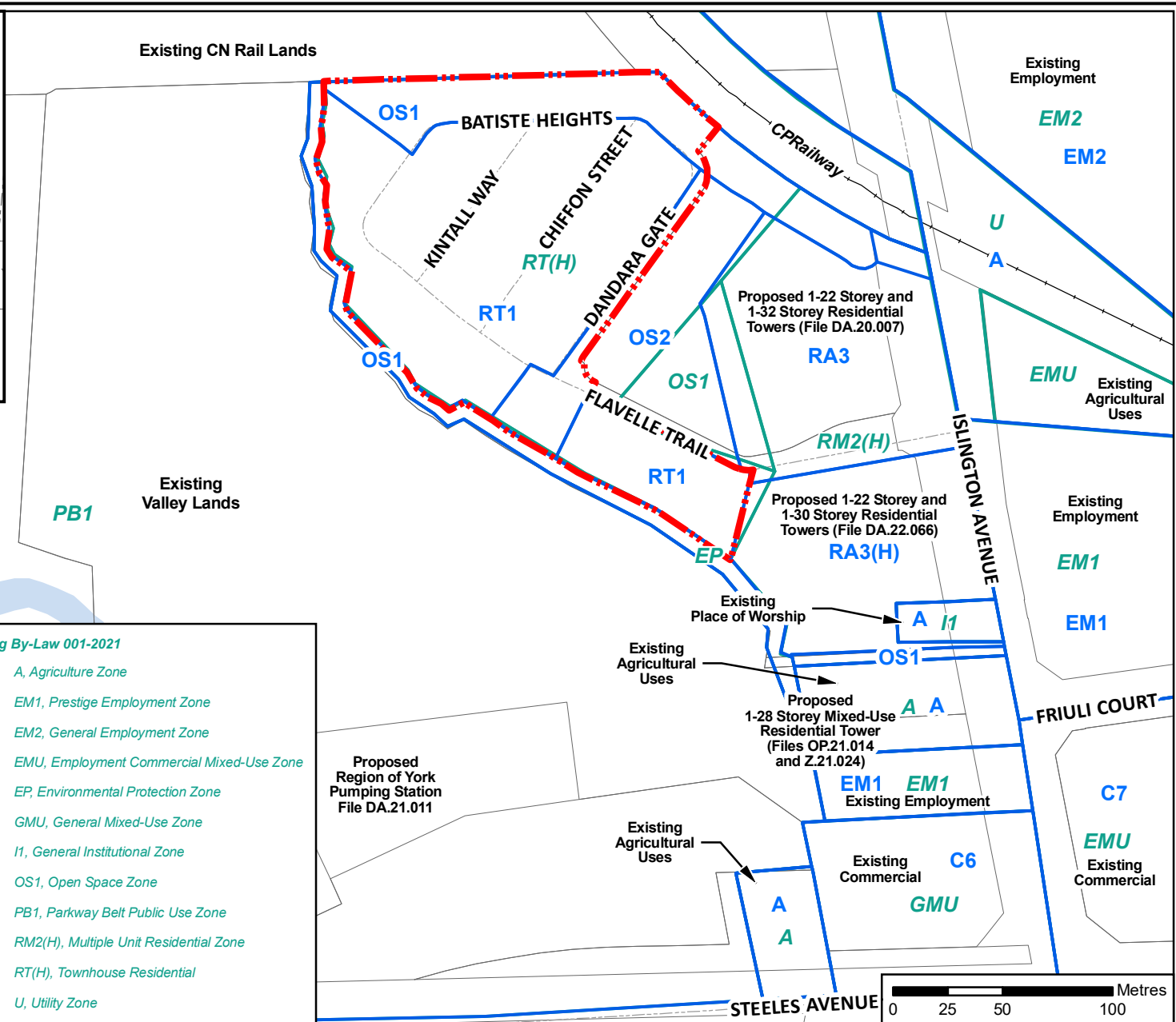
Subject Lands

Zoning By-Law 1-88

- A, Agricultural
- C6, Highway Commercial
- C7, Service Commercial
- EM1, Prestige Employment Area
- EM2, General Employment Area
- OS1, Open Space Conservation
- OS2, Open Space Park
- PB1, Parkway Belt Open Space
- RA3(H), Apartment Residential with the Holding Symbol
- RA3, Apartment Residential
- RT1, Residential Townhouse Zone

Zoning By-Law 001-2021

- A, Agriculture Zone
- EM1, Prestige Employment Zone
- EM2, General Employment Zone
- EMU, Employment Commercial Mixed-Use Zone
- EP, Environmental Protection Zone
- GMU, General Mixed-Use Zone
- I1, General Institutional Zone
- OS1, Open Space Zone
- PB1, Parkway Belt Public Use Zone
- RM2(H), Multiple Unit Residential Zone
- RT(H), Townhouse Residential
- U, Utility Zone



Context and Location Map

Location:
7082 Islington Avenue
Part of Lot 1, Concession 7
Plan 65M-4768

Applicant:
Primont (Islington) Inc.



Attachment

File: 19CDM-22V011
Related Files: OP.19.013, Z.19.035
DA.18.015 and 19T-17V006

Date:
March 5, 2024

1