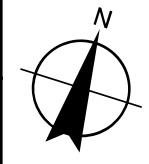
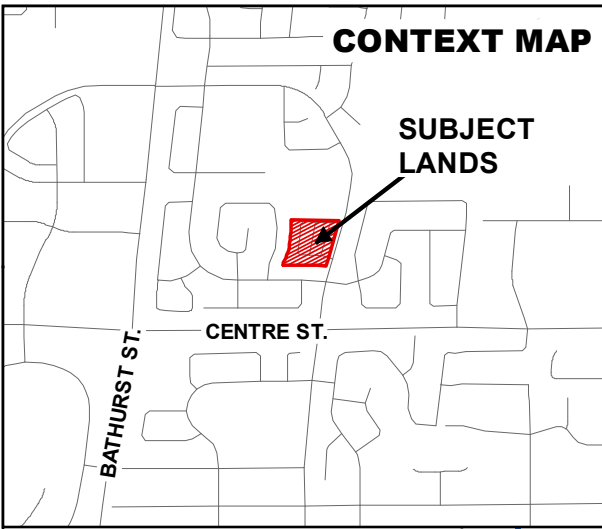
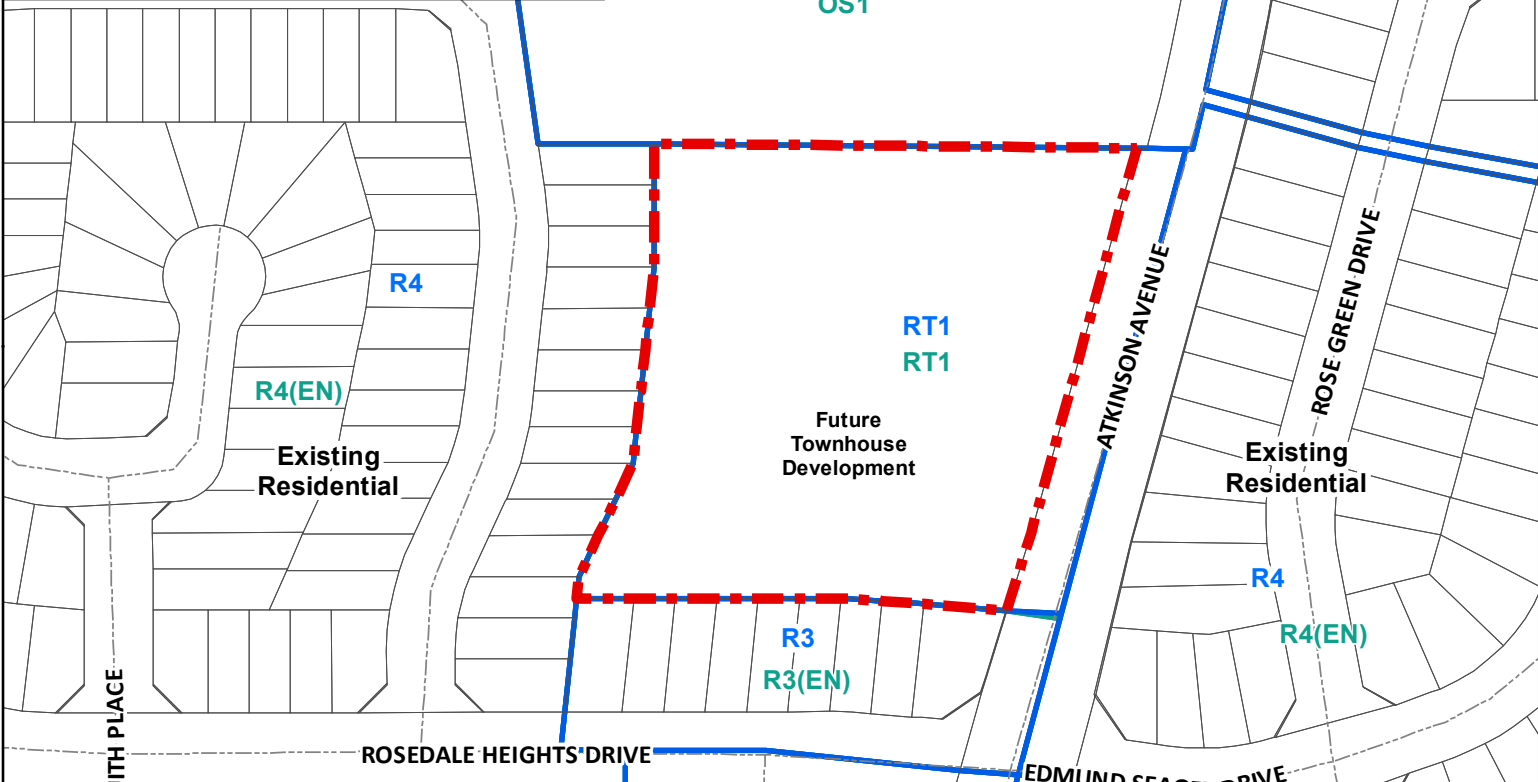


**CONTEXT MAP**


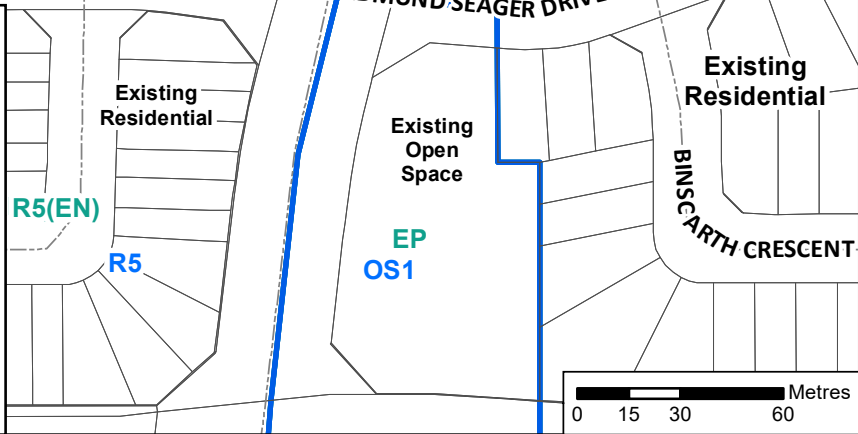
**SUBJECT LANDS**



Thornhill Golf Club



 Subject Lands	<b>Zoning Legend 001-2021</b>
<b>Zoning Legend 1-88</b>	R2A, Second Density Residential Zone
OS1, Open Space Conservation	R3, Third Density Residential Zone
OS2, Open Space Park	R4, Fourth Density Residential Zone
PB1, Parkway Belt Open Space	R5, Fifth Density Residential Zone
R2, Residential	RT1, Townhouse Residential Zone
R3, Residential	OS1, Open Space Zone
R4, Residential	OS2(H), Open Space Zone
R5, Residential	EP, Environmental Protection Zone
RT1, Residential Townhouse	



**Context and Location Map**

**LOCATION:**  
Part of Lot 31, Concession 1  
300 Atkinson Avenue

**APPLICANT:**  
300 Atkinson Inc.



**Attachment**

**FILE:** 19CDM-21V005  
**RELATED FILES:**  
DA.19.083, DA.19.081

**DATE:** March 5, 2024

**1**