



**DATE:** January 22, 2024

**TO:** Mayor and Members of Council

**FROM:** Todd Coles, City Clerk

**RE:** **COMMUNICATION – Committee of the Whole (1), January 23, 2024**

**Location Maps for Agenda Items 15, 16, 17, 18 and 19 (Heritage Vaughan Transmittal Reports)**

---

**Purpose**

To provide Location Maps for the Heritage Vaughan Transmittal reports listed below:

- Item 15: 1050 Rutherford Road, Ward 4 – Attachment 1;
- Item 16: 1078 Major Mackenzie Drive West, Ward 4 – Attachment 2;
- Item 17: 11511 Weston Road, Ward 1 – Attachment 3;
- Item 18: 11151 Weston Road, Ward 1 – Attachment 4; and
- Item 19: 8 Lester B. Pearson, Ward 1 – Attachment 5.

For more information, please contact Todd Coles, City Clerk, extension 8281.

Respectfully submitted by

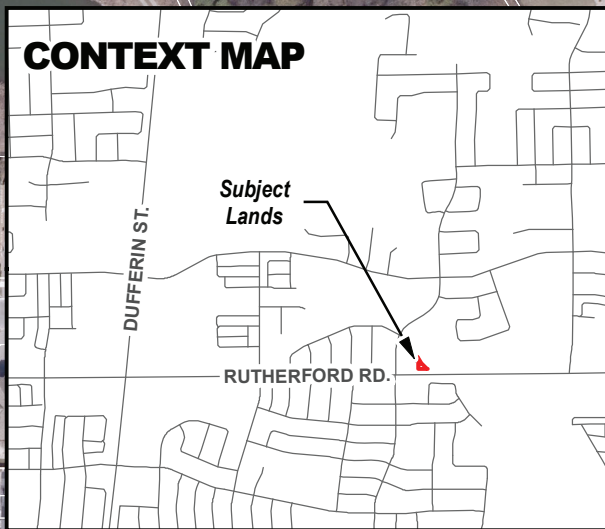
A handwritten signature in blue ink that reads "T. Coles".

Todd Coles  
City Clerk

**Attachments:** as above




# CONTEXT MAP



Attachment 1  
1050 Rutherford Road



 Subject Lands

# Location Map

Location:  
1050 Rutherford Road  
Part of Lot 16, Concession 2



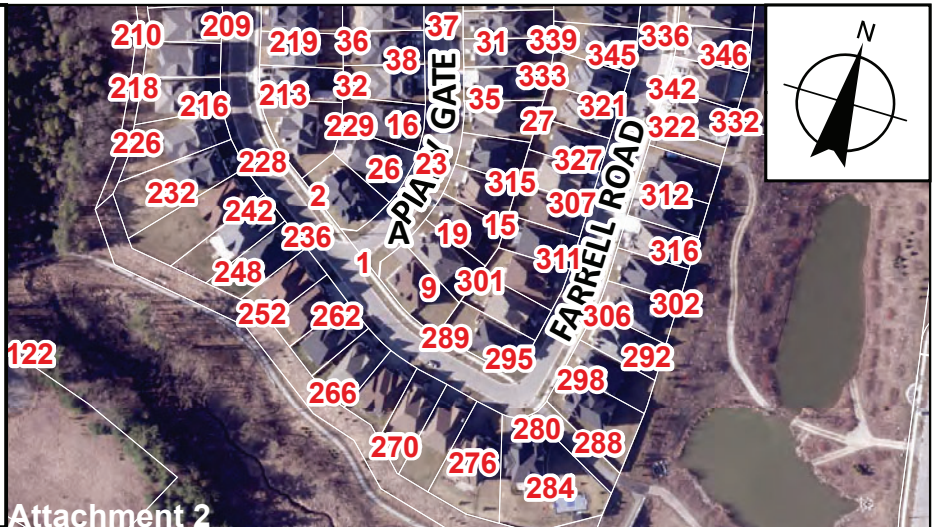
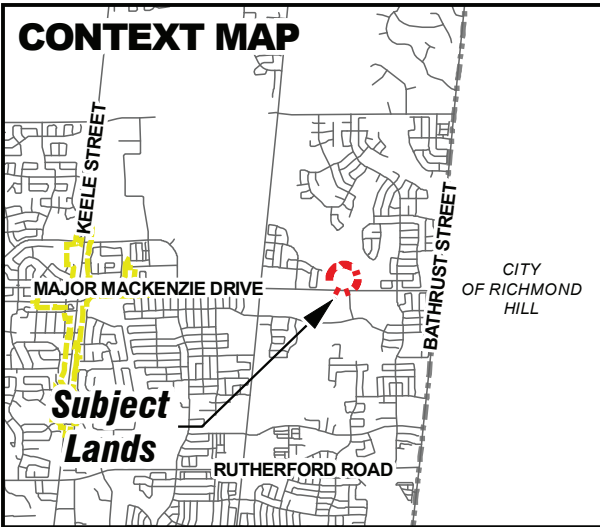
# Attachment

# 1

Date:  
November 22, 2023



# CONTEXT MAP



Attachment 2  
1078 Major Mackenzie Drive West



# Location Map

LOCATION:  
1078 Major Mackenzie Drive West  
Part of Lot 21, Concession 2



# Attachment

DATE:  
November 22, 2023

# 1



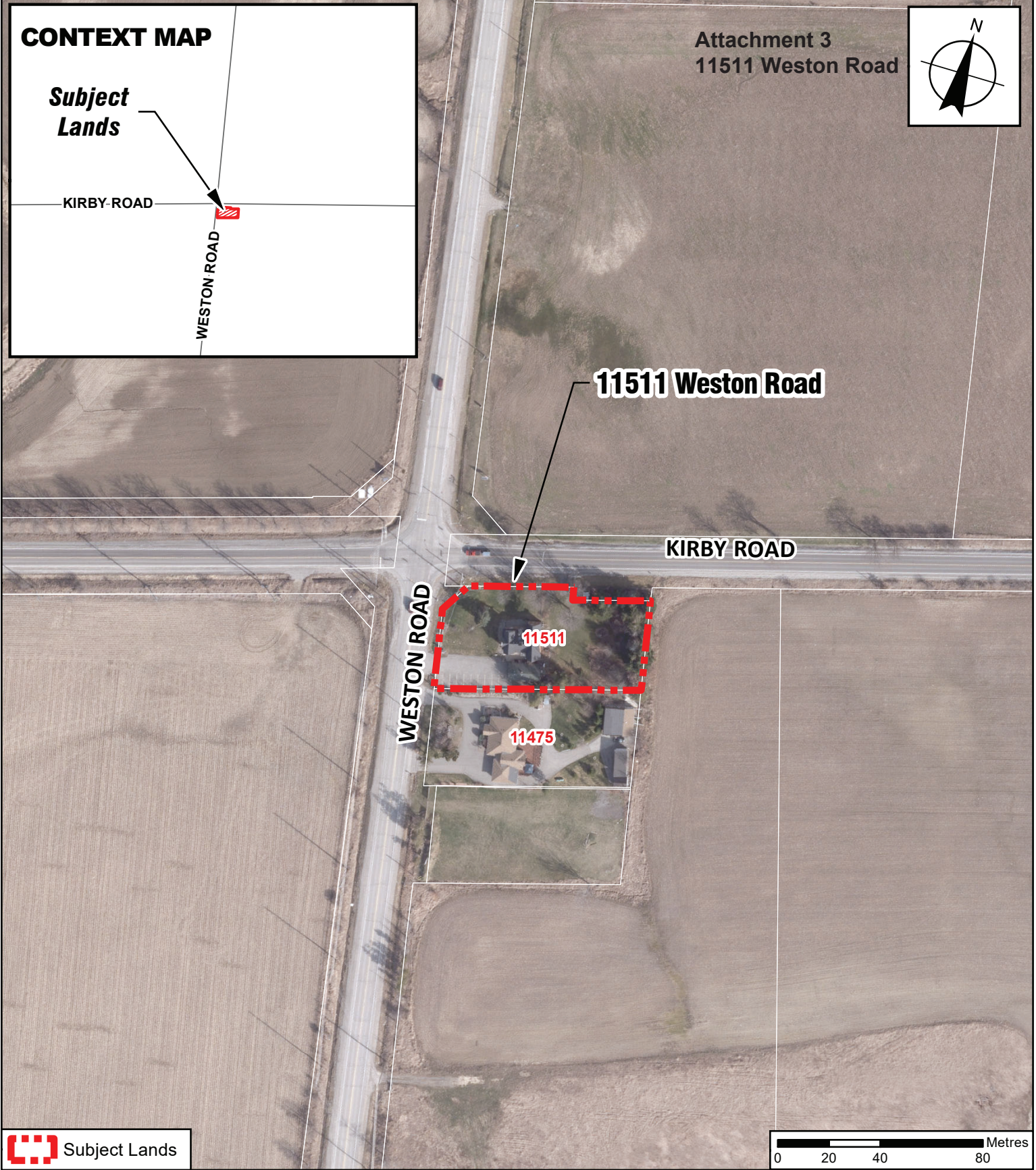

# CONTEXT MAP

**Subject Lands**

KIRBY ROAD

WESTON ROAD

Attachment 3  
11511 Weston Road



# Location Map

**Location:**  
11511 Weston Road  
Part of Lot 30, Concession 5



# Attachment

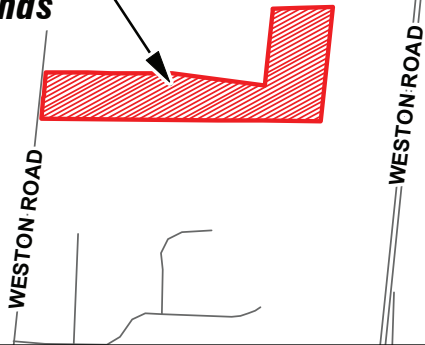
# 1

**Date:**  
November 22, 2023

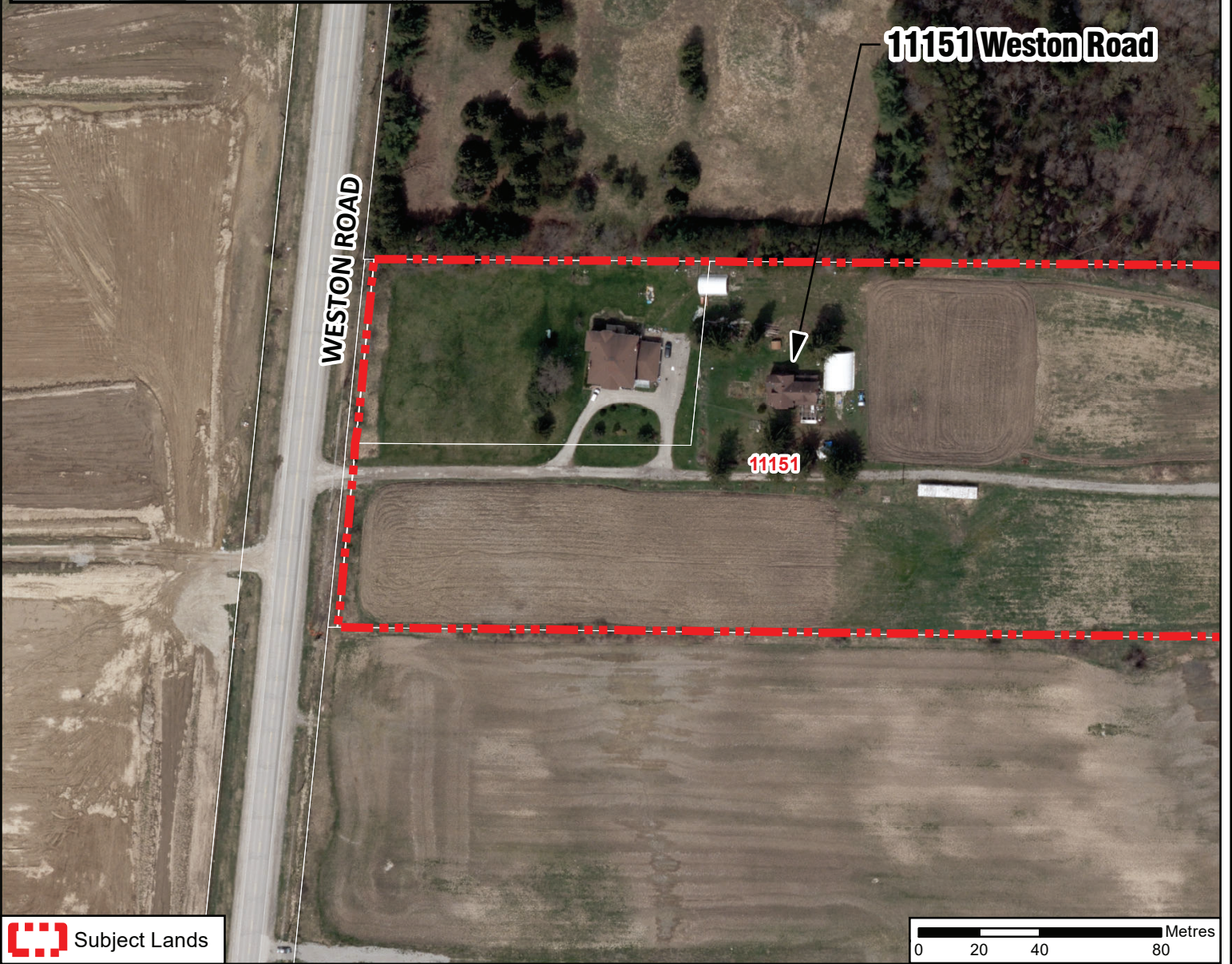




# CONTEXT MAP

Subject Lands



Attachment 4  
11151 Weston Road



 Subject Lands

# Location Map

Location:  
11151 Weston Road  
Part of Lot 28, Concession 5



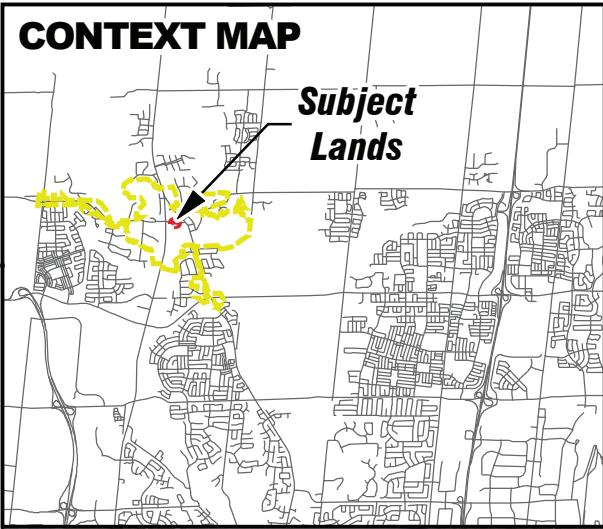
# Attachment

# 1

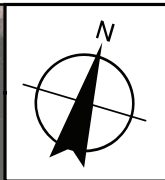
Date:  
November 22, 2023



# CONTEXT MAP





**Subject Lands**



Attachment 5  
8 Lester B Pearson



-  Subject Lands
-  Heritage District

# Location Map

**LOCATION:**  
8 Lester B. Pearson Street  
Part of Lot 24, Concession 8



# Attachment

**DATE:**  
November 22, 2023

# 1