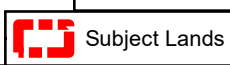
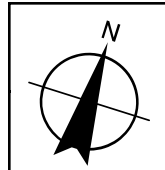
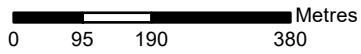


Map 12.4.A:
Kleinburg Core Land Uses



- Amendment Area
- Natural Areas
- Private Open Spaces
- Parks
- Village Residential
- Mainstreet Commercial
- Major Institutional
- Strategic Sites & Gateways
- Subject to Policies 12.4.13.1 & 12.4.13.2
- Subject to Policy 12.4.13.3
- Subject to Policy 12.4.13.4

Proposed redesignation of a portion of the Subject Lands from "Natural Areas" to "Village Residential" to permit townhouses on a private road



**Vaughan Official Plan 2010,
Volume 2, Map 12.4.A -
Kleinburg Core Land Uses**

LOCATION: 10398 and 10402 Islington Avenue
Part of Lot 23, Concession 8
APPLICANT: Kentview Estates Inc.



Attachment

FILES:
OP.18.022 and Z.18.035

DATE:
November 28, 2023

2