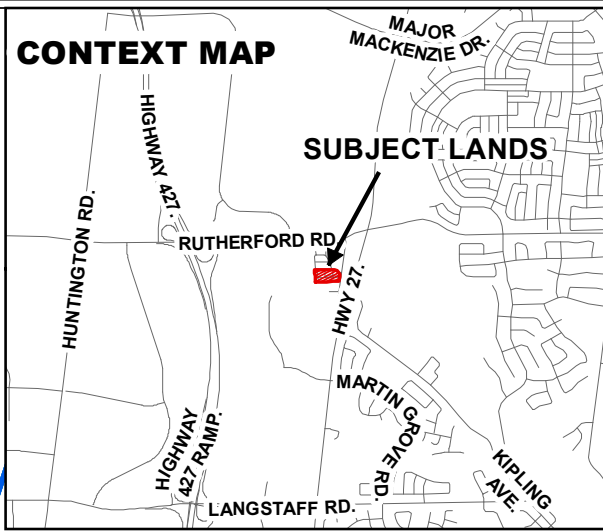


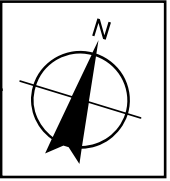
CONTEXT MAP



SUBJECT LANDS

OS1

19CDM-22V006
In progress-
Townhouse
development
Related file:
19T-17V011
DA.18.070



FD

A

Vacant Land

A

U

RT(EN)

RT1

RE(EN)

RT1

OS1

RR

RE(EN)

RR

Existing Residential

RE(EN)

RR

Existing Residential

RE(EN)

RR

RE(EN)

Existing Residential

RE(EN)

RR

Existing Residential

RE(EN)

RR


Existing Residential

RR

RE(EN)

RR

RE(EN)

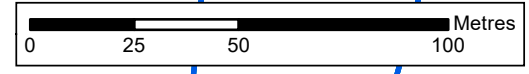
 Subject Lands

Zoning By-Law 1-88

- A, Agricultural
- OS1, Open Space Conservation
- RR, Rural Residential
- RT1, Residential Townhouse Zone

Zoning By-Law 001-2021

- EP, Environmental Protection Zone
- FD, Future Development Zone
- RE, Estate Residential Zone
- RT, Townhouse Residential
- U, Utility Zone



Context and Location Map

LOCATION:
Part of Lot 15, Concession 9

APPLICANT:
Rutherford Heights Inc.



Attachment

FILE:
19CDM-18V004

RELATED FILES:
OP.18.019, Z.18.031, 19T-18V012, DA.21.044

DATE:
November 28, 2023

1