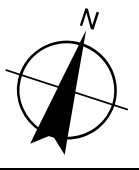
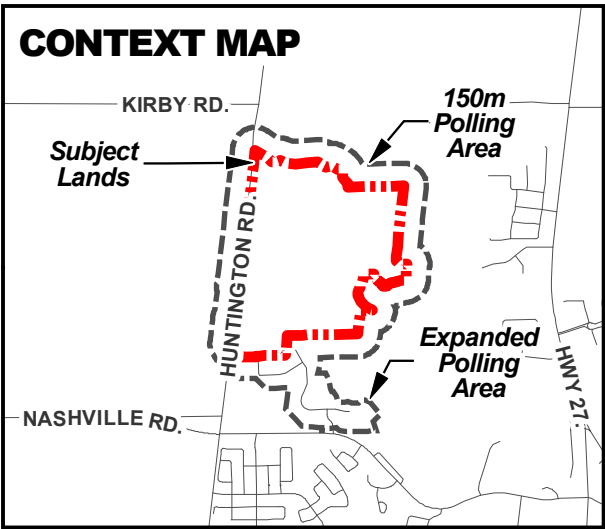
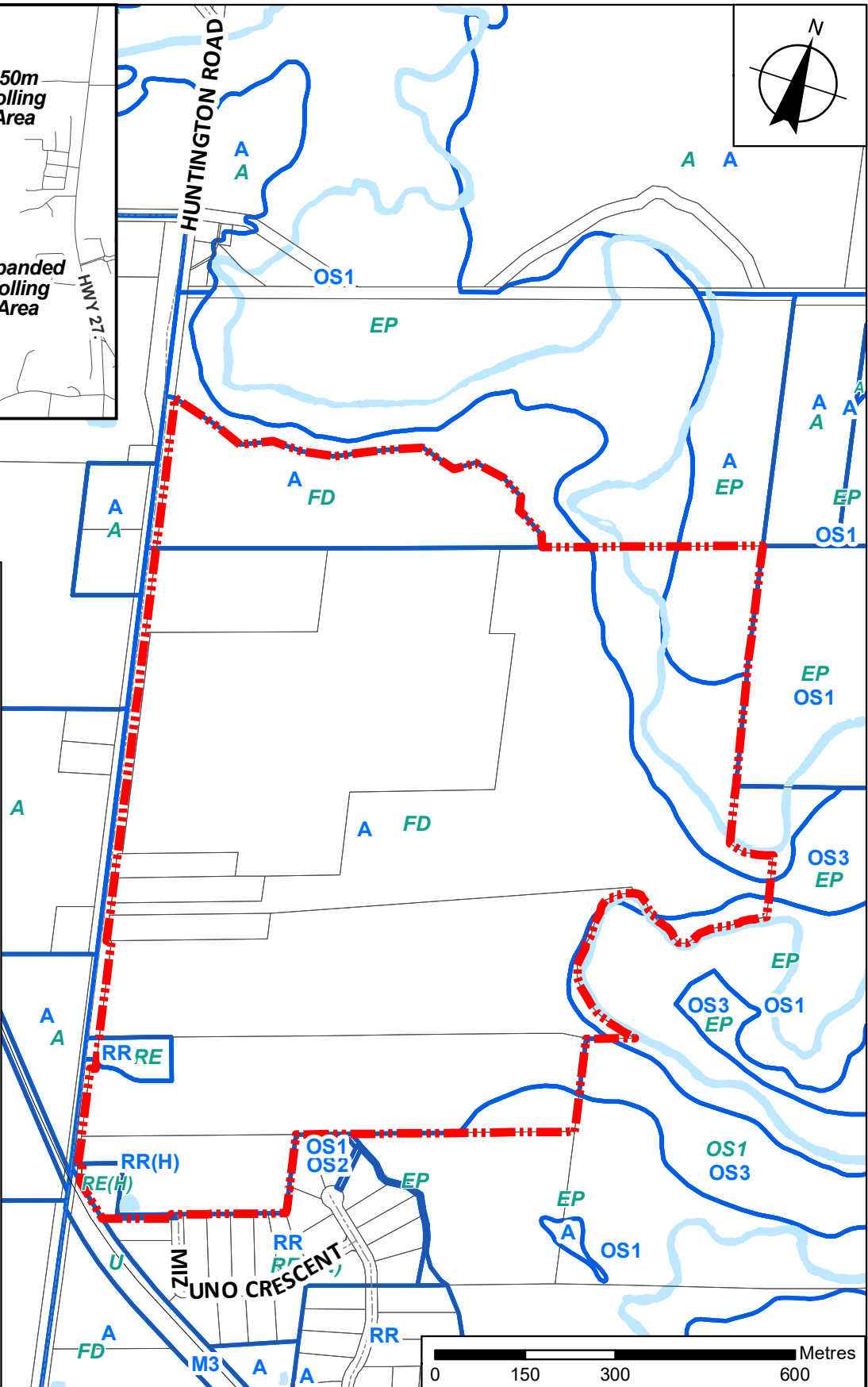


# CONTEXT MAP



- Subject Lands**
- Zoning By-Law 1-88**
- A, Agricultural
  - M3, Transportation Industrial
  - OS1, Open Space Conservation
  - OS2, Open Space Park
  - OS3, Open Space Commercial
  - RR(H), Rural Residential with the Holding Symbol
  - RR, Rural Residential
- Zoning By-Law 001-2021**
- A, Agriculture Zone
  - EP, Environmental Protection Zone
  - FD, Future Development Zone
  - OS1, Open Space Zone
  - RE(H), Estate Residential Zone
  - RE, Estate Residential Zone
  - U, Utility Zone



## Context and Location Map

**LOCATION:**  
 10983, 11023, 11035, 11069, 11075, 11091, 11115, 11131, 11231  
 and 11363 Huntington Road, Block 22 Registered Plan 65M-4129,  
 Part of Lots 28 and 29, Concession 9

**APPLICANT:**  
 Block 62 West Landowners Group  
 (1321362 Ontario Inc., ARGO Kleinburg Developments, Millrun Investments Inc., Nashville Properties Inc.)



## Attachment

**FILE:**  
 OP.21.029  
**RELATED FILE:**  
 BL.62W.2021

**DATE:**  
 September 13, 2023

# 1