





Land Use Designation










Land Uses

-  Mixed Use
-  Mixed Use (Non-residential Uses Required)
-  Non-residential Mixed Use
-  Neighbourhood

Parks and Open Spaces

-  Public Park
-  Environmental Open Space
-  Mews
-  School

-  VMC Boundary
-  Potential Expansion Area Boundaries
-  Recent / Approved Development
-  Subway / Station Entrance
-  BRT / Station
-  Potential Future BRT / Station
-  Stormwater Management Facility
-  Underlying Road Network



Recommended Land Use Framework

LOCATION:
Part of Lots 4 to 7, Concession 5 and
Part of Lots 3 to 7, Concession 4



Attachment

DATE:
October 4, 2023

PROJECT:
VMC Secondary Plan Update

3