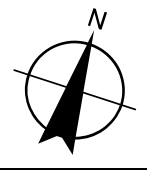
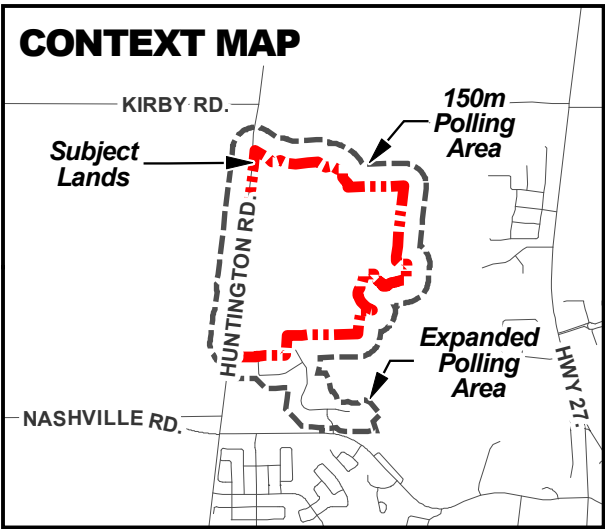
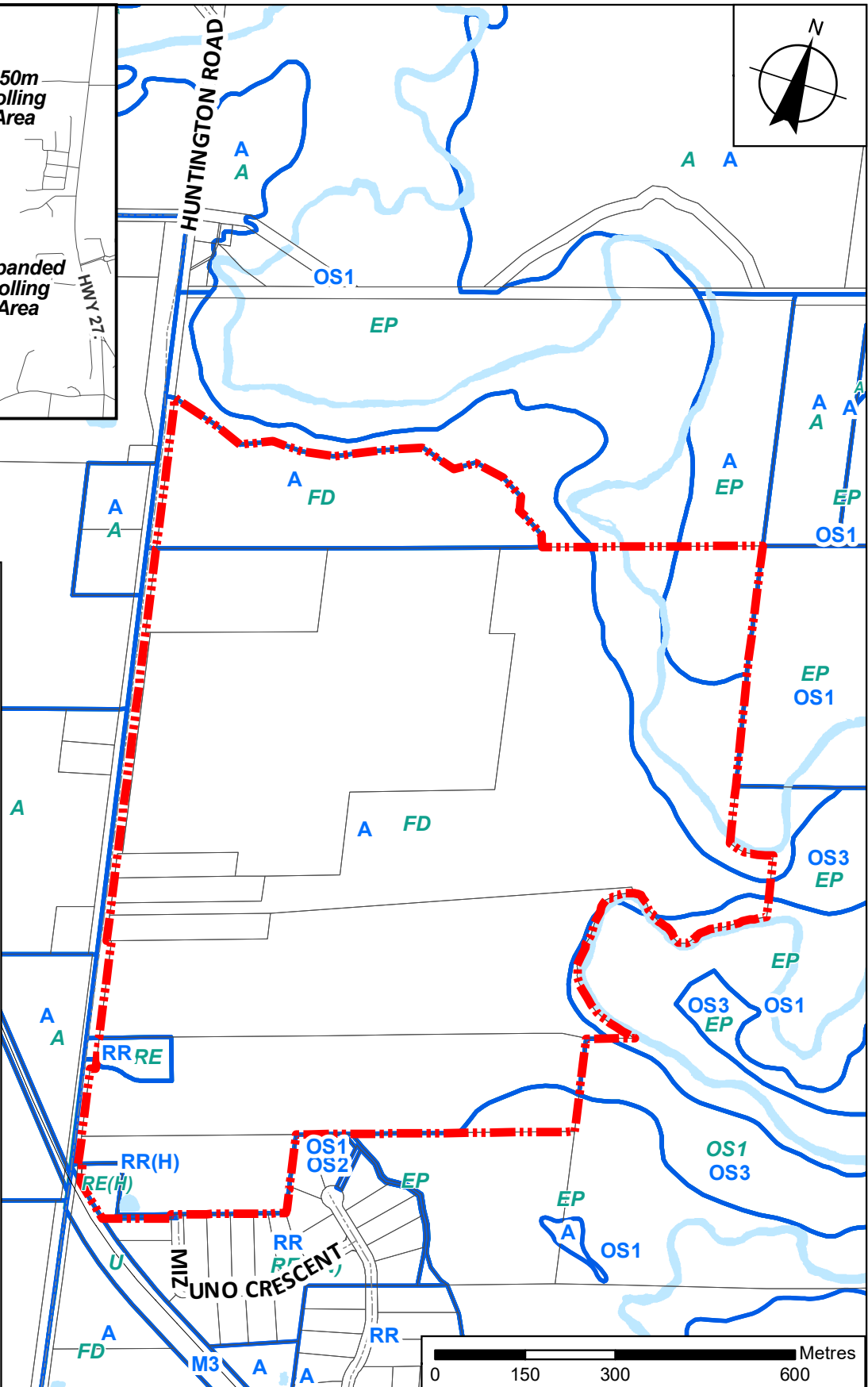


CONTEXT MAP



- Subject Lands**
- Zoning By-Law 1-88**
- A, Agricultural
 - M3, Transportation Industrial
 - OS1, Open Space Conservation
 - OS2, Open Space Park
 - OS3, Open Space Commercial
 - RR(H), Rural Residential with the Holding Symbol
 - RR, Rural Residential
- Zoning By-Law 001-2021**
- A, Agriculture Zone
 - EP, Environmental Protection Zone
 - FD, Future Development Zone
 - OS1, Open Space Zone
 - RE(H), Estate Residential Zone
 - RE, Estate Residential Zone
 - U, Utility Zone



Context and Location Map

LOCATION:
 10983, 11023, 11035, 11069, 11075, 11091, 11115, 11131, 11231
 and 11363 Huntington Road, Block 22 Registered Plan 65M-4129,
 Part of Lots 28 and 29, Concession 9

APPLICANT:
 Block 62 West Landowners Group
 (1321362 Ontario Inc., ARGO Kleinburg Developments, Millrun Investments Inc., Nashville Properties Inc.)



Attachment

FILE:
 OP.21.029
RELATED FILE:
 BL.62W.2021

DATE:
 September 13, 2023

1