

ITEM: 6.18	COMMITTEE OF ADJUSTMENT REPORT SUMMARY MINOR VARIANCE APPLICATION FILE NUMBER A105/23 30 HALDIMAND STREET, BLOCK 7 PLAN 65M4761
-------------------	--

**THIS REPORT CONTAINS COMMENTS FROM THE FOLLOWING
DEPARTMENTS & AGENCIES:**

*Please see **Schedule B** of this report for a copy of Development Planning and Agency correspondence.

Additional comments from departments and agencies may be received after the publication of the Staff Report. These comments will be processed as an addendum and posted on the City's Website.

DEPARTMENTS	Circulated	Comments Received	Conditions	Nature of Comments
Committee of Adjustment	<input checked="" type="checkbox"/>	<input checked="" type="checkbox"/>	<input type="checkbox"/>	General Comments
Building Standards (Zoning Review)	<input checked="" type="checkbox"/>	<input checked="" type="checkbox"/>	<input type="checkbox"/>	General Comments
Building Inspection (Septic)	<input checked="" type="checkbox"/>	<input type="checkbox"/>	<input type="checkbox"/>	No Comments Received to Date
Development Planning	<input checked="" type="checkbox"/>	<input checked="" type="checkbox"/>	<input type="checkbox"/>	Recommend Approval/No Conditions
Development Engineering	<input checked="" type="checkbox"/>	<input checked="" type="checkbox"/>	<input type="checkbox"/>	Recommend Approval/No Conditions
Parks, Forestry and Horticulture Operations	<input checked="" type="checkbox"/>	<input checked="" type="checkbox"/>	<input type="checkbox"/>	General Comments
By-law & Compliance, Licensing & Permits	<input checked="" type="checkbox"/>	<input type="checkbox"/>	<input type="checkbox"/>	No Comments Received to Date
Development Finance	<input checked="" type="checkbox"/>	<input checked="" type="checkbox"/>	<input type="checkbox"/>	General Comments
Real Estate	<input type="checkbox"/>	<input type="checkbox"/>	<input type="checkbox"/>	
Fire Department	<input checked="" type="checkbox"/>	<input type="checkbox"/>	<input type="checkbox"/>	No Comments Received to Date
AGENCIES	Circulated	Comments Received	Conditions	Nature of Comments
TRCA	<input checked="" type="checkbox"/>	<input checked="" type="checkbox"/>	<input type="checkbox"/>	General Comments
Ministry of Transportation (MTO)	<input type="checkbox"/>	<input type="checkbox"/>	<input type="checkbox"/>	
Region of York	<input checked="" type="checkbox"/>	<input checked="" type="checkbox"/>	<input type="checkbox"/>	General Comments
Alectra	<input checked="" type="checkbox"/>	<input checked="" type="checkbox"/>	<input type="checkbox"/>	General Comments
Bell Canada	<input checked="" type="checkbox"/>	<input type="checkbox"/>	<input type="checkbox"/>	No Comments Received to Date
YRDSB	<input type="checkbox"/>	<input type="checkbox"/>	<input type="checkbox"/>	
YCDSB	<input type="checkbox"/>	<input type="checkbox"/>	<input type="checkbox"/>	
CN Rail	<input type="checkbox"/>	<input type="checkbox"/>	<input type="checkbox"/>	
CP Rail	<input type="checkbox"/>	<input type="checkbox"/>	<input type="checkbox"/>	
TransCanada Pipeline	<input checked="" type="checkbox"/>	<input type="checkbox"/>	<input type="checkbox"/>	No Comments Received to Date
Metrolinx	<input type="checkbox"/>	<input type="checkbox"/>	<input type="checkbox"/>	
Propane Operator	<input type="checkbox"/>	<input type="checkbox"/>	<input type="checkbox"/>	

PUBLIC & APPLICANT CORRESPONDENCE

*Please see **Schedule C** of this report for a copy of the public & applicant correspondence listed below.

The deadline to submit public comments is **noon on the last business day prior to the scheduled hearing date.**

Comments and written public submissions received after the publication of this Staff Report will be processed as an addendum and posted on the City's Website.

All personal information collected because of this public meeting (including both written and oral submissions) is collected under the authority of the Municipal Act, the Municipal Freedom of Information and Protection of Privacy Act (MFIPPA), the Planning Act and all other relevant legislation, and will be used to assist in deciding on this matter. All personal information (as defined by MFIPPA), including (but not limited to) names, addresses, opinions and comments collected will become property of the City of Vaughan, will be made available for public disclosure (including being posted on the internet) and will be used to assist the Committee of Adjustment and staff to process this application.

Correspondence Type	Name	Address	Date Received (mm/dd/yyyy)	Summary
None				

PREVIOUS COA DECISIONS ON THE SUBJECT LAND

*Please see **Schedule D** for a copy of the Decisions listed below

File Number	Date of Decision	Decision Outcome

PREVIOUS COA DECISIONS ON THE SUBJECT LAND

*Please see **Schedule D** for a copy of the Decisions listed below

	MM/DD/YYYY	
None		

ADJOURNMENT HISTORY

* Previous hearing dates where this application was adjourned by the Committee and public notice issued.

None	
------	--



**COMMITTEE OF ADJUSTMENT REPORT
MINOR VARIANCE APPLICATION
A105/23
30 HALDIMAND STREET,
BLOCK 7 PLAN 65M4761**

ITEM NUMBER: 6.18	CITY WARD #: 1
APPLICANT:	Nashville Developments (South) Inc.
AGENT:	TACC Developments
PROPERTY:	30 Haldimand Street, Block 7 Plan 65M4761
ZONING DESIGNATION:	See Below
VAUGHAN OFFICIAL PLAN (2010) DESIGNATION:	Vaughan Official Plan 2010 ('VOP 2010'): "Mid-Rise Mixed-Use"
RELATED DEVELOPMENT APPLICATIONS:	None
PURPOSE OF APPLICATION:	Relief from the Zoning By-law is being requested to permit a reduced rear yard setback for townhouse units 1 to 6 constructed on Block 7, Plan 65M4761.

The following variances have been requested from the City's Zoning By-law:

The subject lands are zoned RT1, Residential Townhouse Zone and subject to the provisions of Exception 9(1510) under Zoning By-law 1-88, as amended.

	Zoning By-law 1-88	Variance requested
1	A minimum rear yard setback of 7.5 metres is required. [Schedule A3]	To permit a minimum rear yard setback of 7.0 metres,

HEARING INFORMATION

DATE OF MEETING: Thursday, July 13, 2023
TIME: 6:00 p.m.
MEETING LOCATION: Vaughan City Hall, Woodbridge Room (2nd Floor), 2141 Major Mackenzie Drive
LIVE STREAM LINK: Vaughan.ca/LiveCouncil

PUBLIC PARTICIPATION

If you would like to speak to the Committee of Adjustment at the meeting, either remotely or in person, please complete the [Request to Speak Form](#) and submit to cofa@vaughan.ca

If you would like to submit written comments, please quote file number above and submit by mail or email to:

Email: cofa@vaughan.ca

Mail: City of Vaughan, Office of the City Clerk, Committee of Adjustment, 2141 Major Mackenzie Drive, Vaughan, ON, L6A 1T1

To speak electronically, pre-registration is required by completing the [Request to Speak Form](#) on-line and submitting it to cofa@vaughan.ca no later than NOON on the last business day before the meeting.

THE DEADLINE TO REGISTER TO SPEAK ELECTRONICALLY OR SUBMIT WRITTEN COMMENTS ON THE ABOVE NOTED FILE(S) IS NOON ON THE LAST BUSINESS DAY BEFORE THE MEETING.

INTRODUCTION

Staff and Agencies act as advisory bodies to the Committee of Adjustment. The comments contained in this report are presented as recommendations to the Committee.

Section 45(1) of the Planning Act sets the criteria for authorizing minor variances to the City of Vaughan's Zoning By-law. Accordingly, review of the application may consider the following:

INTRODUCTION

That the general intent and purpose of the by-law will be maintained.
 That the general intent and purpose of the official plan will be maintained.
 That the requested variance(s) is/are acceptable for the appropriate development of the subject lands.
 That the requested variance(s) is/are minor in nature.

Public written and oral submissions relating to this application are taken into consideration by the Committee of Adjustment as part of its deliberations and final decision on this matter.

COMMITTEE OF ADJUSTMENT COMMENTS

Date Public Notice Mailed:	June 29, 2023
Date Applicant Confirmed Posting of Sign:	June 28, 2023
Applicant Justification for Variances: <small>*As provided by Applicant in Application Form</small>	A change in built form occurred after the zoning was completed.
Adjournment Requests (from staff): <small>*Adjournment requests provided to applicant prior to issuance of public notice</small>	None
Was a Zoning Review Waiver (ZRW) Form submitted by Applicant: <small>*ZRW Form may be used by applicant in instances where a revised submission is made, and zoning staff do not have an opportunity to review and confirm variances prior to the issuance of public notice. *A revised submission may be required to address staff / agency comments received as part of the application review process. *Where a zoning review has not been completed on a revised submission, an opportunity is provided to the applicant to adjourn the proposal prior to the issuance of public notice.</small>	No
Adjournment Fees: In accordance with Procedural By-law 069-2019, an Adjournment Fee is applicable to reschedule an application after the issuance of public notice where a request for adjournment has been provided to the applicant prior to the issuance of public notice. An Adjournment Fee can only be waived in instances where adjournment of an application is requested by the Committee or staff after the issuance of public notice.	
Committee of Adjustment Comments:	None
Committee of Adjustment Recommended Conditions of Approval:	None

BUILDING STANDARDS (ZONING) COMMENTS

**See Schedule B for Building Standards (Zoning) Comments	
Building Standards Recommended Conditions of Approval:	None

DEVELOPMENT PLANNING COMMENTS

**See Schedule B for Development Planning Comments.	
Development Planning Recommended Conditions of Approval:	None

DEVELOPMENT ENGINEERING COMMENTS

Link to Grading Permit Link to Pool Permit Link to Curb Curt Permit Link Culvert Installation	
The Development Engineering (DE) Department does not object to variance application A111/23.	
Development Engineering Recommended Conditions of Approval:	None

PARKS, FORESTRY & HORTICULTURE (PFH) COMMENTS

Forestry has no comment at this time.	
PFH Recommended Conditions of Approval:	None

DEVELOPMENT FINANCE COMMENTS

No comment no concerns

Development Finance Recommended Conditions of Approval:	None
--	------

BY-LAW AND COMPLIANCE, LICENSING AND PERMIT SERVICES COMMENTS

No comments received to date.

BCLPS Recommended Conditions of Approval:	None
--	------

BUILDING INSPECTION (SEPTIC) COMMENTS

No comments received to date.

Building Inspection Recommended Conditions of Approval:	None
--	------

FIRE DEPARTMENT COMMENTS

No comments received to date.

Fire Department Recommended Conditions of Approval:	None
--	------

SCHEDULES TO STAFF REPORT

*See Schedule for list of correspondence

Schedule A	Drawings & Plans Submitted with the Application
Schedule B	Staff & Agency Comments
Schedule C (if required)	Correspondence (Received from Public & Applicant)
Schedule D (if required)	Previous COA Decisions on the Subject Land

Should the Committee find it appropriate to approve this application in accordance with request and the sketch submitted with the application, as required by Ontario Regulation 200/96, the following conditions have been recommended:

SUMMARY OF RECOMMENDED CONDITIONS OF APPROVAL

All conditions of approval, unless otherwise stated, are considered to be incorporated into the approval “if required”. If a condition is no longer required after an approval is final and binding, the condition may be waived by the respective department or agency requesting conditional approval. A condition cannot be waived without written consent from the respective department or agency.

#	DEPARTMENT / AGENCY	CONDITION(S) DESCRIPTION
	None	

IMPORTANT INFORMATION – PLEASE READ

CONDITIONS: It is the responsibility of the owner/applicant and/or authorized agent to obtain and provide a clearance letter from respective department and/or agency (**see condition chart above for contact**). This letter must be provided to the Secretary-Treasurer to be finalized. All conditions must be cleared prior to the issuance of a Building Permit.

APPROVALS: Making any changes to your proposal after a decision has been made may impact the validity of the Committee’s decision.

An approval obtained from the Committee of Adjustment, where applicable, is tied to the building envelope shown on the plans and drawings submitted with the application and subject to the variance approval.

A building envelope is defined by the setbacks of the buildings and/or structures shown on the plans and drawings submitted with the application, as required by Ontario Regulation 200/96. Future development outside of an approved building envelope, where a minor variance was obtained, must comply with the provisions of the City’s Zoning By-law.

Elevation drawings are provided to reflect the style of roof (i.e. flat, mansard, gable etc.) to which a building height variance has been applied. Where a height variance is approved, building height is applied to the style of roof (as defined in the City’s Zoning By-law) shown on the elevation plans submitted with the application.

Architectural design features that are not regulated by the City’s Zoning By-law are not to be considered part of an approval unless specified in the Committee’s decision.

IMPORTANT INFORMATION – PLEASE READ

DEVELOPMENT CHARGES: That the payment of the Regional Development Charge, if required, is payable to the City of Vaughan before issuance of a building permit in accordance with the Development Charges Act and the Regional Development Charges By-law in effect at the time of payment.

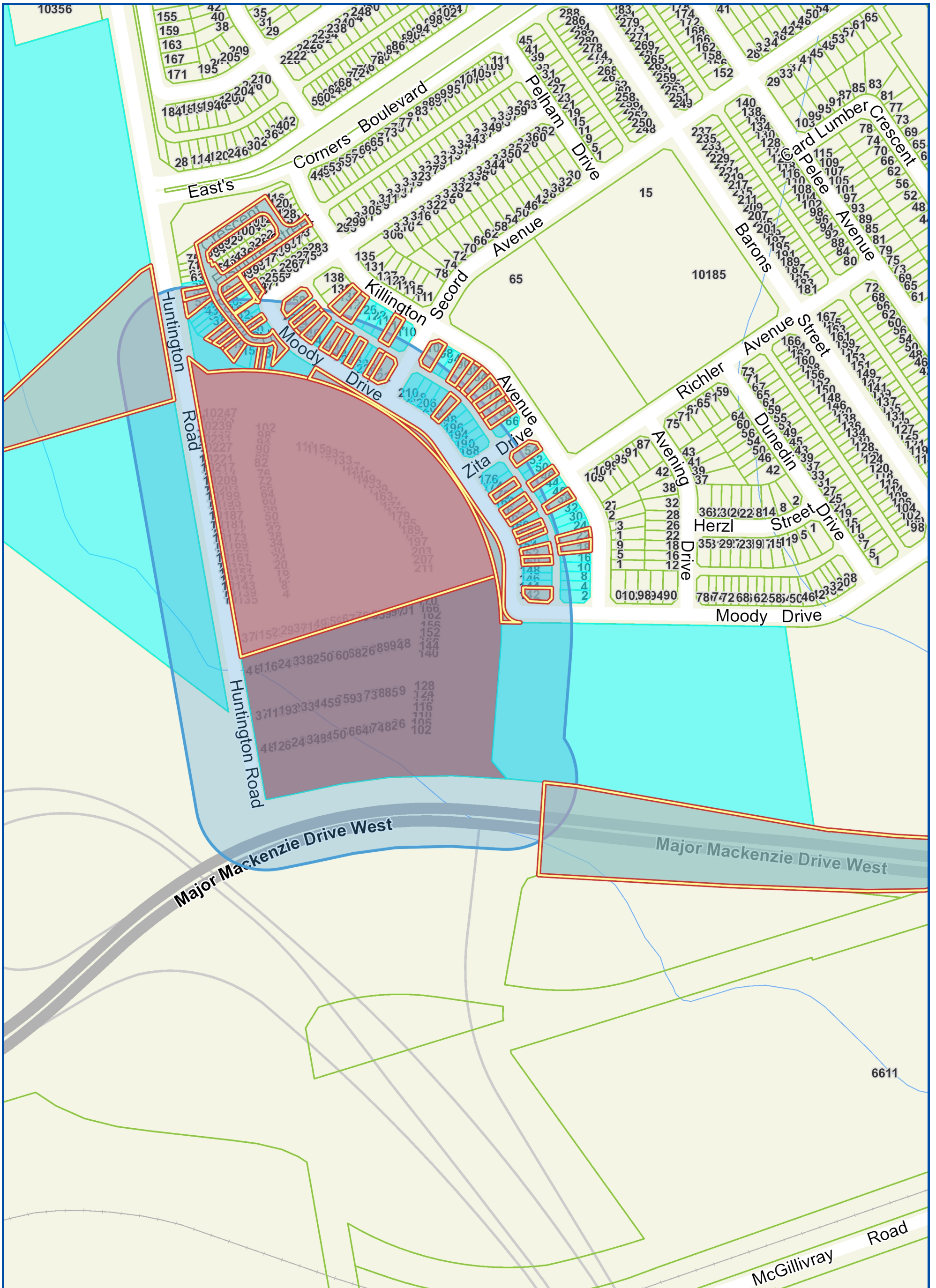
That the payment of the City Development Charge, if required, is payable to the City of Vaughan before issuance of a building permit in accordance with the Development Charges Act and the City's Development Charges By-law in effect at the time of payment.

That the payment of the Education Development Charge if required, is payable to the City of Vaughan before issuance of a building permit in accordance with the Development Charges Act and the Boards of Education By-laws in effect at the time of payment

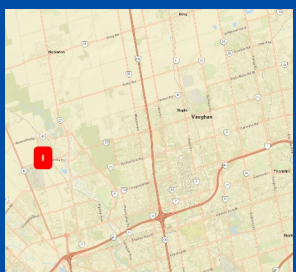
That the payment of Special Area Development charge, if required, is payable to the City of Vaughan before issuance of a building permit in accordance with the Development Charges Act and The City's Development Charge By-law in effect at the time of Building permit issuance to the satisfaction of the Reserves/Capital Department.

NOTICE OF DECISION: If you wish to be notified of the decision in respect to this application or a related Ontario Land Tribunal (OLT) hearing you must complete a Request for Decision form and submit to the Secretary Treasurer (ask staff for details). In the absence of a written request to be notified of the Committee's decision you will **not** receive notice.

SCHEDULE A: DRAWINGS & PLANS



Map Information:



Title: **Location Map - A086/23, A087/23, A088/23, A089/23 and A092/23**

Disclaimer:

Every reasonable effort has been made to ensure that the information appearing on this map is accurate and current. We believe the information to be reliable, however the City of Vaughan assumes no responsibility or liability due to errors or omissions. Please report any discrepancies to Infrastructure Programming.

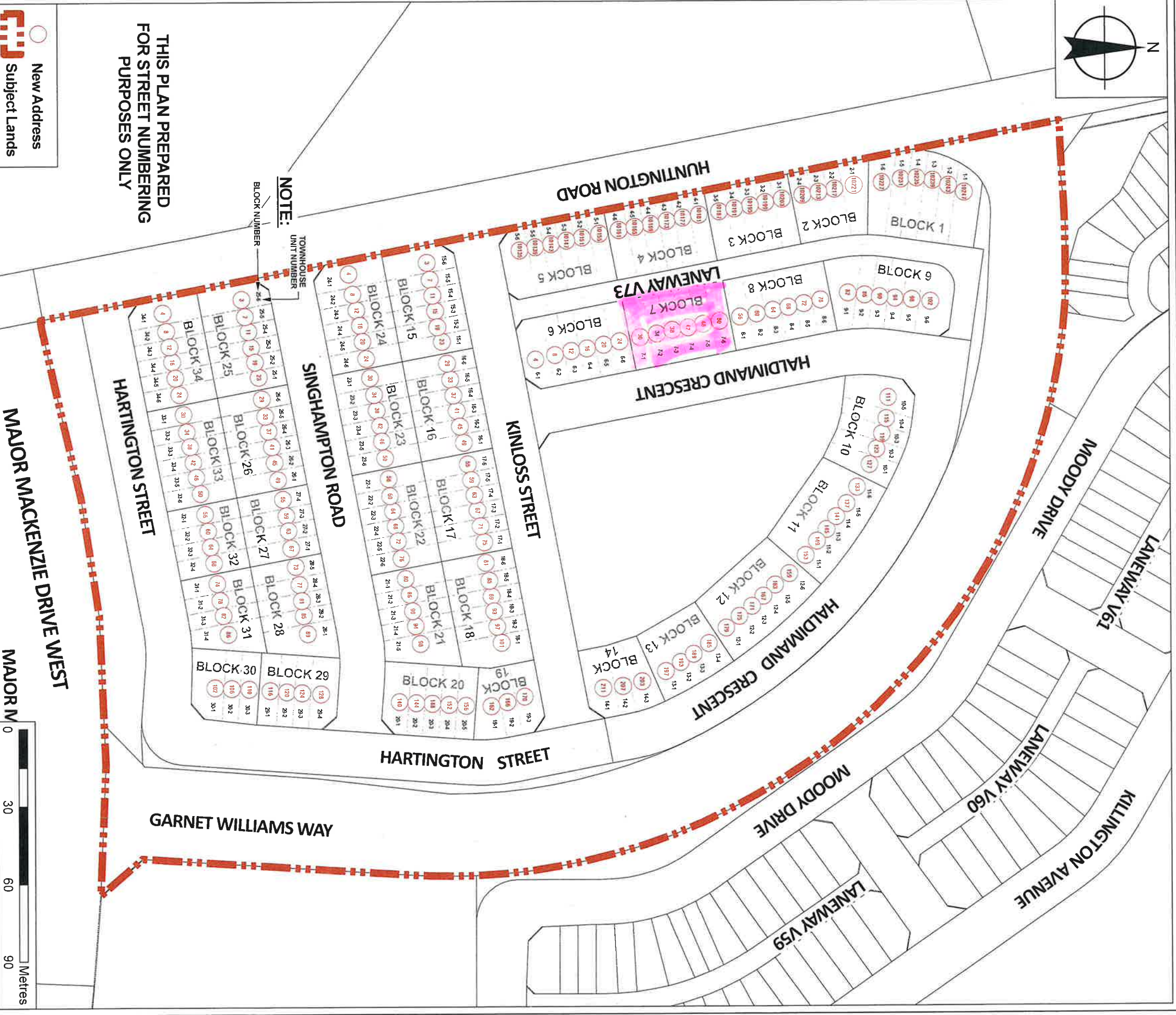
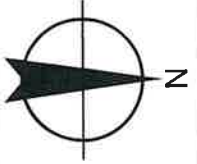


Scale: **1:4,514**
 0 0.07 km



Created By:
 Infrastructure Delivery
 Department
 June 2, 2023 1:15 PM

Projection:
 NAD 83
 UTM Zone
 17N



THIS PLAN PREPARED FOR STREET NUMBERING PURPOSES ONLY

-  New Address
-  Subject Lands

NOTE:

TOWNHOUSE UNIT NUMBER

BLOCK NUMBER

New Municipal Addresses

LOCATION:
Part of Lot 22, Concession 9
City Block 61

APPLICANT:
Nashville Developments Inc.

PLAN 65M-4761



DATE:
January 4, 2023

FILE:
19T-19V001

BLOCK 7

UNIT 1	UNIT 2	UNIT 3	UNIT 4	UNIT 5	UNIT 6
FRONT YARD LANDSCAPE AREA: 34.330000	FRONT YARD LANDSCAPE AREA: 28.250000	FRONT YARD LANDSCAPE AREA: 29.180000	FRONT YARD LANDSCAPE AREA: 10.030000	FRONT YARD LANDSCAPE AREA: 28.230000	FRONT YARD LANDSCAPE AREA: 34.330000
LANDSCAPE AREA: 15.610000	LANDSCAPE AREA: 9.530000	LANDSCAPE AREA: 10.030000	LANDSCAPE AREA: 10.010000	LANDSCAPE AREA: 9.520000	LANDSCAPE AREA: 15.620000
COVERAGE (60% MIN.): 45.47%	COVERAGE (60% MIN.): 33.73%	COVERAGE (60% MIN.): 34.37%	COVERAGE (60% MIN.): 34.33%	COVERAGE (60% MIN.): 33.72%	COVERAGE (60% MIN.): 45.50%
SOFT LANDSCAPE AREA: 13.240000	SOFT LANDSCAPE AREA: 7.120000	SOFT LANDSCAPE AREA: 7.610000	SOFT LANDSCAPE AREA: 7.570000	SOFT LANDSCAPE AREA: 7.030000	SOFT LANDSCAPE AREA: 13.060000
SOFT COVERAGE (60% MIN.): 84.82%	SOFT COVERAGE (60% MIN.): 74.71%	SOFT COVERAGE (60% MIN.): 75.87%	SOFT COVERAGE (60% MIN.): 75.62%	SOFT COVERAGE (60% MIN.): 73.84%	SOFT COVERAGE (60% MIN.): 83.61%

GRADING AND DRAINAGE NOTES

- STANDARD DRAWING AND LOT GRADING CRITERIA OF THE CITY OF VAUGHAN AND THE REGIONAL MUNICIPALITY OF YORK CONSTITUTE PART OF THE PROJECT DRAWINGS FOR THE SUBDIVISION.
- MINIMUM GRADIENT OF GRASS SWALES ALONG SIDE AND REAR LOT LINE SHALL BE 2.0%. THE PROPOSED ELEVATION OF THE SIDE LOT SWALE AT THE BUILDING LINE SHALL BE A MINIMUM OF 0.15 METER BELOW THE PROPOSED ELEVATION OF A BUILDING LINE AT CENTER OF THE LOT.
- TAKE UP REAR YARD GRADE DIFFERENCE USING SLOPES BETWEEN 2% AND 5% FOR A MINIMUM OF 75% OF THE REAR YARD LENGTH AND SLOPES OF 3:1 TO THE REAR LOT LINE. USE RETAINING WALLS IF GRADE DIFFERENCE IS MORE THAN 0.30 M. CONSTRUCT RETAINING WALLS WITHIN THE REAR LOT LINE.
- ROOF LEADERS SHALL NOT BE CONNECTED TO THE STORM SEWER BUT SHALL DISCHARGE TO THE GROUND ONTO A STRASH PAD AND SHALL DRAIN TO THE FRONT OF THE HOUSE TO ENSURE DOWNSPOUT DRAINAGE TO THE FRONT OF THE HOUSE ONLY.
- FOOTINGS CONSTRUCTED NEXT TO A CATCH BASIN LEAD PIPE OR OTHER MUNICIPAL SERVICES SHALL BE INSTALLED BELOW LEAD PIPE EXCAVATION. FOOTINGS MUST BE CONSTRUCTED ON UNDISTURBED SOIL. CONSULTANT'S VERIFICATION REQUIRED.
- EDGE OF DRIVEWAYS ARE TO BE A MINIMUM OF 1.0M FROM THE EDGE OF STREET CATCH BASIN AND STREET FURNITURE. THE BUILDER IS TO VERIFY THE LOCATIONS AND INFORM THE ENGINEER. IF THIS DIMENSION CANNOT BE MAINTAINED PRIOR TO EXCAVATION FOR THE FOOTINGS.
- THE DISTANCE BETWEEN THE MAIN WALLS OF ADJACENT UNITS IS LESS THAN 1.0M. A SIDE YARD DRAINAGE SWALE SHALL BE CONSTRUCTED AND BE SPACED WITH 1.0M Limestone SCREENING, OVERLAP BY A MIN. 50% WALKWAY.
- BRICK LINE SHALL BE 0.15M ABOVE SOIL ELEVATION.
- ALL FENCES ADJUTING PUBLIC LOTS AND OR EXISTING PROPERTIES SHALL BE CONSTRUCTED COMPLETELY ON PRIVATE LANDS (INCLUDING FOUNDATIONS) AND TOTALLY CLEAR OF ANY 0.3M RESERVES.
- SOIL CONSULTANT'S VERIFICATION IS REQUIRED FOR FOOTINGS CONSTRUCTED ON ENGINEERED FILL LOTS.
- IN LOTS WITH REAR LOT CATCHBASINS, THE MINIMAL SIDE YARD WIDTH SHALL BE 1.2M ALONG THE CATCHBASIN LEAD.
- BUILDER TO STAKE OUT CURB DEPRESSIONS ON ALL LOTS.
- BUILDER MUST VERIFY THE EXISTING SANITARY AND STORM LATERAL SEWER INVERTS AND INFORM THE ENGINEER IF THE MINIMAL 2% SLOPE CANNOT BE MAINTAINED PRIOR TO PLACING OF CONCRETE FOOTINGS.

CONSULTANT'S CERTIFICATION

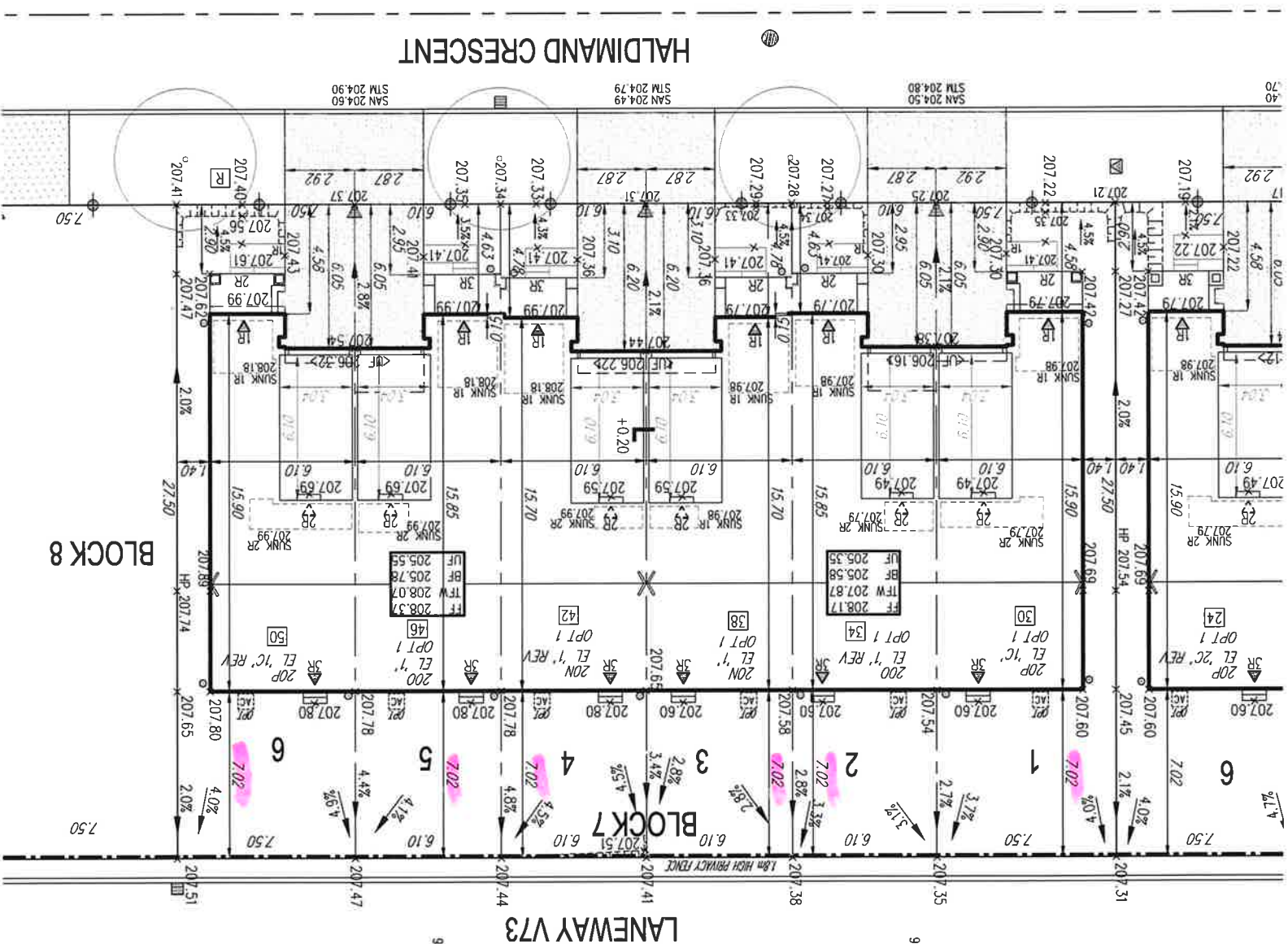
I HAVE REVIEWED THE SITE AND GRADING PLAN FOR THE PROPOSED BUILDING TO BE CONSTRUCTED AND HEREBY CERTIFY THAT:

- THE PROPOSED GRADING AND APPURTENANT DRAINAGE WORKS COMPLY WITH SOUND ENGINEERING PRINCIPLES.
- THE PROPOSED GRADING IS IN CONFORMANCE WITH THE GRADING PLAN APPROVED FOR THIS SUBDIVISION AND WILL NOT ADVERSELY AFFECT ADJACENT LANDS.
- THE PROPOSED BUILDING IS COMPATIBLE WITH THE PROPOSED GRADING.
- THE BUILDER IS RESPONSIBLE FOR RELOCATION OF ALL UTILITIES ON THE SITE.
- WATER SERVICE TO BE LOCATED IN THE GRASSED PORTION OF THE YARD.

SCHAEFFERS AND ASSOCIATES

DATE: _____

REAR
YARD
SETBACK



BUILDING HEIGHT
8.41M

- GENERAL NOTES:
- BUILDER TO VERIFY LOCATION OF UTILITIES AND OTHER SERVICES. IF MIN. DIMENSIONS ARE NOT MAINTAINED, BUILDER IS TO RELOCATE AT BUILDER'S EXPENSE.
 - BUILDER TO VERIFY ELEV. OF STM. AND SAN. LATERALS IN THE LOT TO BASEMENT USE OF FOOTING ELEVATIONS FOR COMPLIANCE WITH MUNICIPAL STANDARDS PRIOR TO EXCAVATION.
 - APPROVED PERMIT DRAWINGS & CONSTRUCTION NOTES MUST BE REVIEWED AND FOLLOWED IN CONJUNCTION WITH THE SITING AND GRADING PLAN. BUILDER TO VERIFY BUILDING ENVELOPE ON SITE PLAN MATCHES APPROVED PERMIT DRAWINGS & CONSTRUCTION NOTES PRIOR TO POURING CONCRETE. IF THERE ARE ANY DISCREPANCIES, THEY ARE TO BE BROUGHT TO THE ATTENTION OF HUNT DESIGN ASSOCIATES INC.
 - UNLESS NOTED ON BUILDING ENVELOPE OR APPROVED PERMIT DRAWINGS & CONSTRUCTION NOTES, ALL TOP OF FOUNDATION WALLS INCLUDING GARAGE WALLS TO BE CONSISTENT WITH THE ELEVATION PROVIDED FOR TYP. ON SITING AND GRADING PLAN. THE EXTERIOR OF THE FOUNDATION WALL TO BE PROVIDED WITH A REDUCTION OF THICKNESS FOR MASONRY VENEER AS REQUIRED.

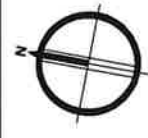
It is the builder's complete responsibility to ensure that all plans and specifications conform to applicable laws, regulations, codes and all applicable regulations and requirements including zoning provisions and any provisions in the subdivision agreement. The Control Architect is not responsible in any way for examining or approving site (lotting) plans or building drawings with respect to any zoning or building code or permit matter or that any house can be properly built or located on its lot.

This is to certify that these plans comply with the applicable Architectural Design Guidelines approved by the City of VAUGHAN.

- MUNICIPAL ADDRESS
- DENOTES ROGER VAULT
- AIR CONDITIONER UNITS MUST CONFORM TO BY-LAW 1-1-88

- ENGINEERED FILL LOTS
- STREET TREE
- RETAINING WALL
- CATCH BASIN
- DOUBLE RANGE
- DOUBLE SAN CONNECTION
- SAINTMARY MANHOLE
- STORM MANHOLE
- VALVE & CHAMBER
- VALVE & BOX
- HYDRANT
- WATER SERVICE
- HYDRO SERVICE
- SHEET DRAINAGE
- STREET LIGHT PERMITAL
- HYDRO POLE
- STREET SIGN
- COMMUNITY MAILBOX
- BELL PERMITAL
- CABLE PERMITAL
- HYDRO TRANSFORMER
- PADMOUNTED MOTOR
- EXISTING GRADERS
- PROPOSED GRADERS
- SMALL DIRECTION
- 2.0% SLOPE
- SHAMPOO / RINSE
- MAX 3 SLOPE
- SAINTMARY LINE
- STORM WATER LINE
- WINDLINE
- HYDRO LINE
- GAS LINE
- CABLE LINE
- BELL
- HYDRO OAK
- BELL CABLE LINE
- DOWNSPOUTS
- WINDOWS PERMITTED
- 45 MINUTE FIRE RATED WALL
- THIN 1.5M TO OUTSIDE
- (NO WINDOWS PERMITTED)
- EXTENSION DOOR LOCATION
- IF GRADE REMAINS
- STAIRWELL ENCLOSURE
- UPGRADE ELEVATION
- CHAIN LINK FENCE
- FENCE AND GATE
- PRIVATEY FENCE
- ACQUISITION FENCE
- FINISHED 1100R
- TOP OF FOUNDATION WALL
- BASEMENT FLOOR
- UNDERFLOOR
- WOOD WALKOUT DECK
- WOOD WALKOUT BASEMENT
- NO ROOFED
- NO NOODR
- UNILLUMINATED GRADE

REVISIONS	DATE	DESCRIPTION
ISSUED FOR PRELIMINARY APPROVAL	MAS 2021.07.27	
REMOVED PER CITY ENGINEERS COMMENTS	MAS 2023.01.31	
REV. PER 2ND ENGINEERS COMMENTS ISSUED FOR PERMIT	MAS 2022.04.20	
ISSUED FOR FINAL APPROVAL	MAS 2022.02.25	



SITING AND GRADING PLAN

THE UNDERSIGNED HAS REVIEWED AND TAKES RESPONSIBILITY FOR THIS DESIGN AND HAS THE QUALIFICATIONS AND MEETS THE REQUIREMENTS SET OUT IN THE ONTARIO BUILDING CODE TO BE A DESIGNER.

Mark-André Simard
REGISTRATION INFORMATION: SQMVAURE 21840 BCMA
HUNT DESIGN ASSOCIATES INC. 19995

HUNT DESIGN ASSOCIATES INC.
DESIGN ASSOCIATES INC.
www.huntdesign.ca

PARADISE DEVELOPMENTS - 220094
NEW KLEINBURG SOUTH, VAUGHAN ON
8866 Woodbine Ave, Markham, ON L9R 0J7 T: 905.737.5133 F: 905.737.7326

BLOCK 7
BLOCK 7
BLOCK 7

SCHEDULE B: STAFF & AGENCY COMMENTS

DEPT/AGENCY	Circulated	Comments Received	Conditions	Nature of Comments
TRCA *Schedule B	X	X		General Comments
Ministry of Transportation (MTO) *Schedule B				No Comments Received to Date
Region of York *Schedule B	X	X		General Comments
Alectra *Schedule B	X	X		General Comments
Bell Canada *Schedule B	X			No Comments Received to Date
YRDSB *Schedule B				
YCDSB *Schedule B				
CN Rail *Schedule B				
CP Rail *Schedule B				
TransCanada Pipeline *Schedule B	X			No Comments Received to Date
Metrolinx *Schedule B				
Propane Operator *Schedule B				
Development Planning	X	X		Recommend Approval/no conditions
Building Standards (Zoning)	X	X		General Comments

Date: June 27th 2023

Attention: **Christine Vigneault**

RE: Request for Comments

File No.: **A103-23, A104-23 and A105-23**

Related Files:

Applicant Nashville Developments Inc.

Location Block 10 Plan 65M4761, Block 6 Plan 65M4761, Block 7 Plan 65M4761



Discover the possibilities

COMMENTS:

- We have reviewed the proposed Variance Application and have no comments or objections to its approval.
- We have reviewed the proposed Variance Application and have no objections to its approval, subject to the following comments (attached below).
- We have reviewed the proposed Variance Application and have the following concerns (attached below).

Alectra Utilities (formerly PowerStream) has received and reviewed the proposed Variance Application. This review, however, does not imply any approval of the project or plan.

All proposed billboards, signs, and other structures associated with the project or plan must maintain minimum clearances to the existing overhead or underground electrical distribution system as specified by the applicable standards, codes and acts referenced.

In the event that construction commences, and the clearance between any component of the work/structure and the adjacent existing overhead and underground electrical distribution system violates the Occupational Health and Safety Act, the customer will be responsible for 100% of the costs associated with Alectra making the work area safe. All construction work will be required to stop until the safe limits of approach can be established.

In the event construction is completed, and the clearance between the constructed structure and the adjacent existing overhead and underground electrical distribution system violates the any of applicable standards, acts or codes referenced, the customer will be responsible for 100% of Alectra's cost for any relocation work.

References:

- Ontario Electrical Safety Code, latest edition (Clearance of Conductors from Buildings)
- Ontario Health and Safety Act, latest edition (Construction Protection)
- Ontario Building Code, latest edition (Clearance to Buildings)
- PowerStream (Construction Standard 03-1, 03-4), attached
- Canadian Standards Association, latest edition (Basic Clearances)

If more information is required, please contact either of the following:

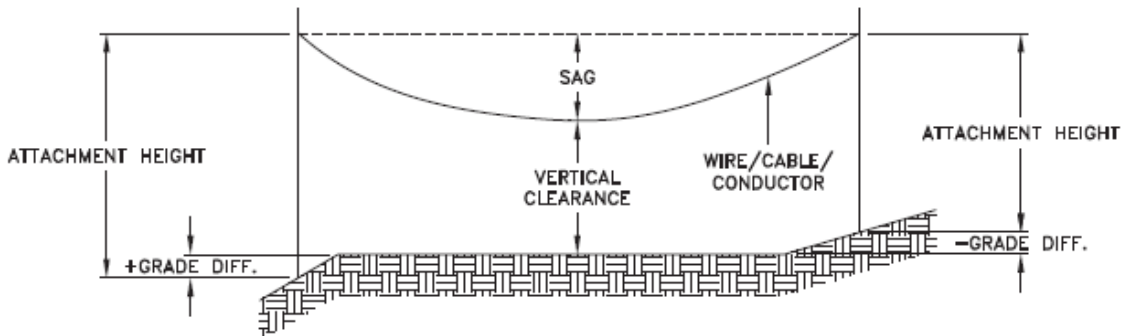
Mr. Stephen Cranley, C.E.T
Supervisor, Distribution Design, ICI & Layouts (North)
Phone: 1-877-963-6900 ext. 31297

E-mail: stephen.cranley@alectrautilities.com

Mitchell Penner
Supervisor, Distribution Design-Subdivisions
Phone: 416-302-6215

Email: Mitchell.Penner@alectrautilities.com

LOCATION OF WIRES, CABLES OR CONDUCTORS	SYSTEM VOLTAGE			
	SPAN GUYS AND COMMUNICATIONS WIRES	UP TO 600V AND NEUTRAL	4.16/2.4kV TO 27.6/16kV (SEE NOTE 1)	44kV
MINIMUM VERTICAL CLEARANCES (SEE NOTE 2)				
OVER OR ALONGSIDE ROADS, DRIVEWAYS OR LANDS ACCESSIBLE TO <u>VEHICLES</u>	442cm	442cm	480cm	520cm
OVER GROUND ACCESSIBLE TO <u>PEDESTRIANS AND BICYCLES ONLY</u>	250cm	310cm	340cm	370cm
ABOVE TOP OF RAIL AT <u>RAILWAY CROSSINGS</u>	730cm	730cm	760cm	810cm



MINIMUM ATTACHMENT HEIGHT = MAXIMUM SAG
 + MINIMUM VERTICAL CLEARANCE (FROM ABOVE TABLE)
 ± GRADE DIFFERENCE
 + 0.3m (VEHICLE OR RAILWAY LOCATION)
 + SNOW DEPTH (PEDESTRIAN LOCATION, SEE NOTE 3)

NOTES:

1. THE MULTIGROUNDED SYSTEM NEUTRAL HAS THE SAME CLEARANCE AS THE 600V SYSTEM.
2. THE VERTICAL CLEARANCES IN THE ABOVE TABLE ARE UNDER MAXIMUM SAG CONDITIONS.
3. REFER TO CSA STANDARD C22.3 No.1, ANNEX D FOR LOCAL SNOW DEPTH VALUES.
4. ALL CLEARANCES ARE IN ACCORDANCE TO CSA STANDARD C22.3.

CONVERSION TABLE

METRIC	IMPERIAL (APPROX)
810cm	27'-0"
760cm	25'-4"
730cm	24'-4"
520cm	17'-4"
480cm	16'-0"
442cm	15'-5"
370cm	12'-4"
340cm	11'-4"
310cm	10'-4"
250cm	8'-4"

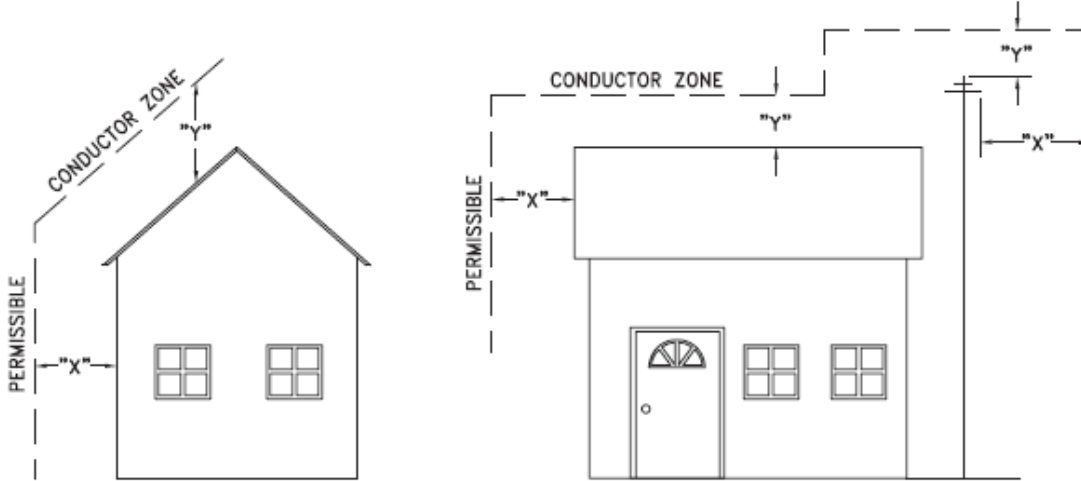
REFERENCES

SAGS AND TENSIONS | SECTION 02

MINIMUM VERTICAL CLEARANCES OF WIRES, CABLES AND CONDUCTORS ABOVE GROUND OR RAILS

ORIGINAL ISSUE DATE: 2010-DEC-24 REVISION NO: R1 REVISION DATE: 2012-JAN-09

Certificate of Approval	
This construction Standard meets the safety requirements of Section 4 of Regulation 22/04	
Joe Crozier, P.Eng.	2012-JAN-09
Name	Date
P.Eng. Approval By:	Joe Crozier



VOLTAGE	MINIMUM HORIZONTAL CLEARANCE UNDER MAXIMUM SWING CONDITIONS DIMENSION "X" (SEE NOTES 1, 3 & 4)	MINIMUM VERTICAL CLEARANCE UNDER MAXIMUM DESIGN SAG CONDITIONS DIMENSION "Y" (SEE NOTES 1, 2, 4 & 5)
0-600V AND NEUTRAL	100cm	250cm
4.16/2.4 TO 44kV	300cm	480cm

NOTES

1. UNDER NO CIRCUMSTANCES SHALL A CONDUCTOR BE PERMITTED TO PENETRATE THE ENVELOPE SHOWN BY THE DOTTED LINE.
2. THE VERTICAL CLEARANCES ARE UNDER CONDITIONS OF MAXIMUM DESIGN SAG.
3. THE HORIZONTAL CLEARANCES ARE UNDER CONDITIONS OF MAXIMUM SWING. WHERE THE CONDUCTOR SWING IS NOT KNOWN A HORIZONTAL CLEARANCE OF 480CM SHALL BE USED.
4. BUILDINGS THAT EXCEED 3 STOREYS OR 15M IN HEIGHT, THE MINIMUM HORIZONTAL CLEARANCE OF THE SECONDARY CONDUCTORS SHOULD BE INCREASED TO 300cm WHERE IT IS NECESSARY TO ALLOW FOR THE RAISING OF LADDERS BY LOCAL FIRE DEPARTMENTS.
5. IN SITUATIONS SUCH AS MULTI-LEVEL GARAGES, WHERE ROOFS ARE NORMALLY USED BY PERSONS AND VEHICLES, THE VERTICAL CLEARANCES OF POWERSTREAM STANDARD 03-1 SHALL APPLY.
6. DISTRIBUTION LINES CONSTRUCTED NEAR BUILDINGS SHALL BE BUILT TO AVOID OVERHANG WHEREVER POSSIBLE. WHERE LINES MUST BE CONSTRUCTED OVER OR ADJACENT TO BUILDINGS THE APPLICABLE HORIZONTAL AND VERTICAL CLEARANCES SHALL BE AT CONDITIONS OF MAXIMUM CONDUCTOR SWING AND MAXIMUM SAG. THE ABOVE CLEARANCES ARE DESIGNED TO PREVENT PERSONS ON OR IN BUILDINGS AS WELL AS EXTERNAL MACHINERY USED IN CONJUNCTION WITH A BUILDING TO COME IN CONTACT WITH CONDUCTORS. EFFORTS SHOULD BE MADE TO INCREASE THESE CLEARANCES WHERE POSSIBLE.
7. ALL CLEARANCES ARE IN ACCORDANCE TO CSA C22.3 NO.1-06 (TABLE-9).

METRIC	IMPERIAL (APPROX)
480cm	16'-0"
300cm	10'-0"
250cm	8'-4"
100cm	3'-4"

MINIMUM VERTICAL & HORIZONTAL CLEARANCES OF CONDUCTORS FROM BUILDINGS OR OTHER PERMANENT STRUCTURES (CONDUCTORS NOT ATTACHED TO BUILDINGS)

Certificate of Approval
This construction Standard meets the safety requirements of Section 4 of Regulation 22/04
Debbie Dadwani, P.Eng. 2010-MAY-05
Name Date
P. Eng. Approval By: *D. Dadwani*

ORIGINAL ISSUE DATE: 2010-MAY-05 REVISION NO: REVISION DATE:
PS:\System Planning and Standards\Standard Design\PowerStream Standards\PowerStream Standards working files\Section 3-1-02\WG 03-4 R0 May 5, 2010.dwg, 5/5/2010 10:22:02 AM, Adobe PDF

To: Committee of Adjustment
From: Gregory Seganfreddo, Building Standards Department
Date: June 26, 2023
Applicant: TACC Developments
Location: 30 Haldimand Street Townhouse 7-1
 PLAN 65M4761 Block 7, Units 1-6
File No.(s): A105/23

Zoning Classification:

The subject lands are zoned RT1, Residential Townhouse Zone and subject to the provisions of Exception 9(1510) under Zoning By-law 1-88, as amended.

Zoning By-law 1-88		Variance requested
1	A minimum rear yard setback of 7.5 metres is required. [Schedule A3]	To permit a minimum rear yard setback of 7.0 metres.

Staff Comments:

Stop Work Order(s) and Order(s) to Comply:

There are no outstanding Orders on file

Building Permit(s) Issued:

Building Permit No. 23-109824 for Street Townhouse - New (Repeat Housing) (No Arch. Exam),
 Issue Date: (Not Yet Issued)

Other Comments:

Zoning By-law 1-88	
1	None.

General Comments	
1	The applicant shall be advised that additional variances may be required upon review of detailed drawing for building permit/site plan approval.
2	The subject lands may be subject to Ontario Regulation 166/06 (TRCA - Toronto and Region Conservation Authority).

Conditions of Approval:

If the committee finds merit in the application, the following conditions of approval are recommended.

* Comments are based on the review of documentation supplied with this application.

To: Christine Vigneault, Committee of Adjustment Secretary Treasurer
From: Nancy Tuckett, Director of Development Planning
Date: July 5, 2023
Name of Owner: TACC Developments
Location: 30 Haldimand Street
File No.(s): A103/23

Proposed Variance(s) (By-law 1-88):

1. To permit a minimum rear yard setback of 7.0 m.

By-Law Requirement(s) (By-law 1-88):

1. A minimum rear yard setback of 7.5 m is required.

Official Plan:

City of Vaughan Official Plan 2010 ('VOP 2010'): "Mid-Rise Mixed-Use" within Volume 1, Schedule 13 – Land Use, and "Mid-Rise Mixed-Use "B"" within Volume 2, Section 12.7 Block 61 West – Nashville Heights

Comments:

The Owner is requesting relief to permit the construction of six townhouse units on Block 7 of Registered Plan of Subdivision 65M-4761, with the above noted variance.

The Development Planning Department has no objection to the proposed variance for the reduced rear yard setbacks. The proposed reduction to the rear yards is minor in nature, is not anticipated to adversely impact the function of the rear yard, and will not be perceptible nor have adverse impacts to the streetscape. The setbacks have also been reviewed by the Urban Design Division of the Development Planning Department and are considered appropriate to facilitate the development.

Accordingly, the Development Planning Department can support the requested variance and is of the opinion that the proposal is minor in nature, maintains the general intent and purpose of the Official Plan and Zoning By-law, and is desirable for the appropriate development of the land.

Recommendation:

The Development Planning Department recommends approval of the application.

Conditions of Approval:

If the Committee finds merit in the application, the following conditions of approval are recommended:

None

Comments Prepared by:

Joshua Cipolletta, Planner
David Harding, Senior Planner

From: [Kristen Regier](#)
To: [Committee of Adjustment](#)
Cc: [Christine Vigneault](#); [Lenore Providence](#)
Subject: [External] RE: A103/23 (Block 10 Plan 65M4761), A104/23 (Block 6 Plan 65M4761), A105/23 (Block 7 Plan 65M4761) - Request for Comments (Vaughan)
Date: Tuesday, June 27, 2023 10:42:23 AM
Attachments: [image002.png](#)

Hello,

The subject properties at Block 10, Block 6, and Block 7, Plan 65M4761 are not located within TRCA's Regulated Area. TRCA's Planning and Regulatory policy interests are not impacted.

As such, TRCA has no comments on the application.

Best,

Kristen Regier, MA (she / her)

Planner I

Development Planning and Permits | Development and Engineering Services
Toronto and Region Conservation Authority (TRCA)

T: [437-880-2129](tel:437-880-2129)

E: kristen.regier@trca.ca

A: [101 Exchange Avenue, Vaughan, ON, L4K 5R6](#) | trca.ca



From: [Development Services](#)
To: [Christine Vigneault](#)
Cc: [Committee of Adjustment](#)
Subject: [External] RE: A103/23 (Block 10 Plan 65M4761), A104/23 (Block 6 Plan 65M4761), A105/23 (Block 7 Plan 65M4761) - Request for Comments (Vaughan)
Date: Friday, June 30, 2023 3:34:28 PM
Attachments: [image002.png](#)
[image004.png](#)

Hi Christine,

The Regional Municipality of York has completed its review of the above minor variances and has no comment. Please note regional comments will be sent through the associated Site Plan (SP.22.V.0008).

Also, please provide us with the notice of decision.

Many thanks,

Our working hours may be different. Please do not feel obligated to reply outside of your scheduled working hours. Let's work together to help foster healthy work-life boundaries.

Niranjan Rajevan, M.Pl. | Associate Planner, Development Services, Planning and Economic Development, Corporate Services

The Regional Municipality of York | 17250 Yonge Street | Newmarket, ON L3Y 6Z1
1-877-464-9675 ext. 71521 | niranjan.rajevan@york.ca | www.york.ca

Our Values: Integrity, Commitment, Accountability, Respect, Excellence



Our Mission: **Working together to serve our thriving communities – today and tomorrow**

SCHEDULE C: PUBLIC & APPLICANT CORRESPONDENCE

None